

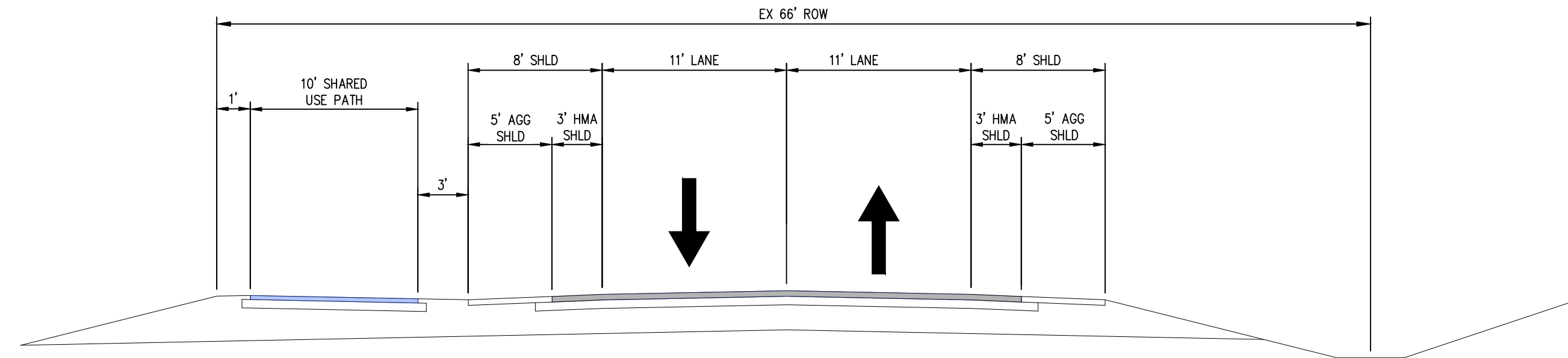


# LETTS ROAD CONNECTOR STUDY - MIDLAND COUNTY

## PROPOSED TWO-LANE ALTERNATIVE WITH 3FT PAVED SHOULDERS AND SHARED USE PATH

LEGEND

- PROPOSED TRAVEL WAY
- PROPOSED PAVED SHOULDER
- PROPOSED AGGREGATE SHOULDER
- PROPOSED CURB AND GUTTER
- PROPOSED GREEN SPACE
- PROPOSED SHARED USE PATH
- RIGHT OF WAY

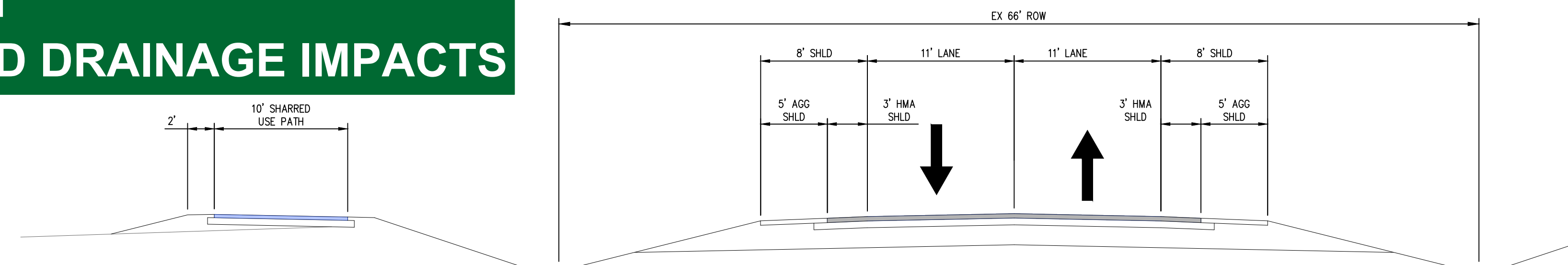


**ALTERNATIVE FEATURES**

- TWO 11FT LANES
- 3FT PAVED SHOULDER WITH 5FT AGG SHOULDER
- 10FT SHARED USE PATH
- GREATER WETLAND AND DRAINAGE IMPACTS



ENLARGED PLAN VIEW  
NOT TO SCALE



**OPTIONAL SECTION WITH SHARED USE PATH OUTSIDE OF RIGHT-OF-WAY IN SEPERATE EASEMENT**