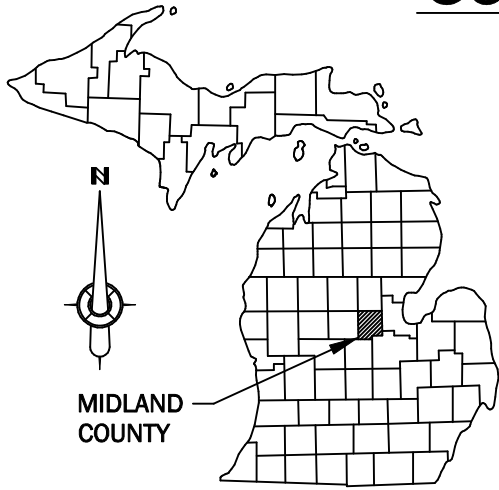


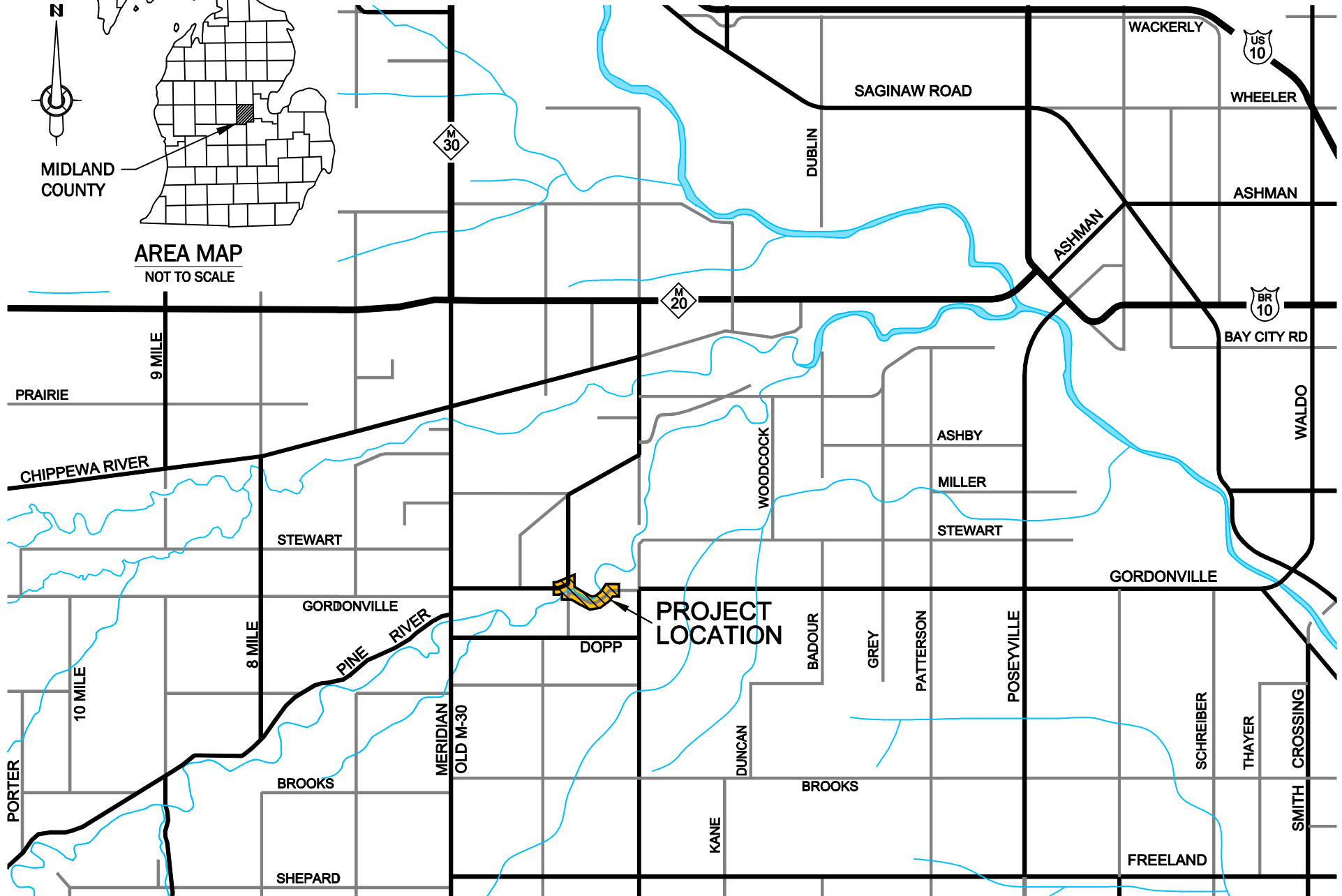
GORDONVILLE ROAD - 2017 HRRR GRANT APPLICATION MIDLAND COUNTY ROAD COMMISSION

LOCATION MAP



MIDLAND COUNTY

AREA MAP
NOT TO SCALE

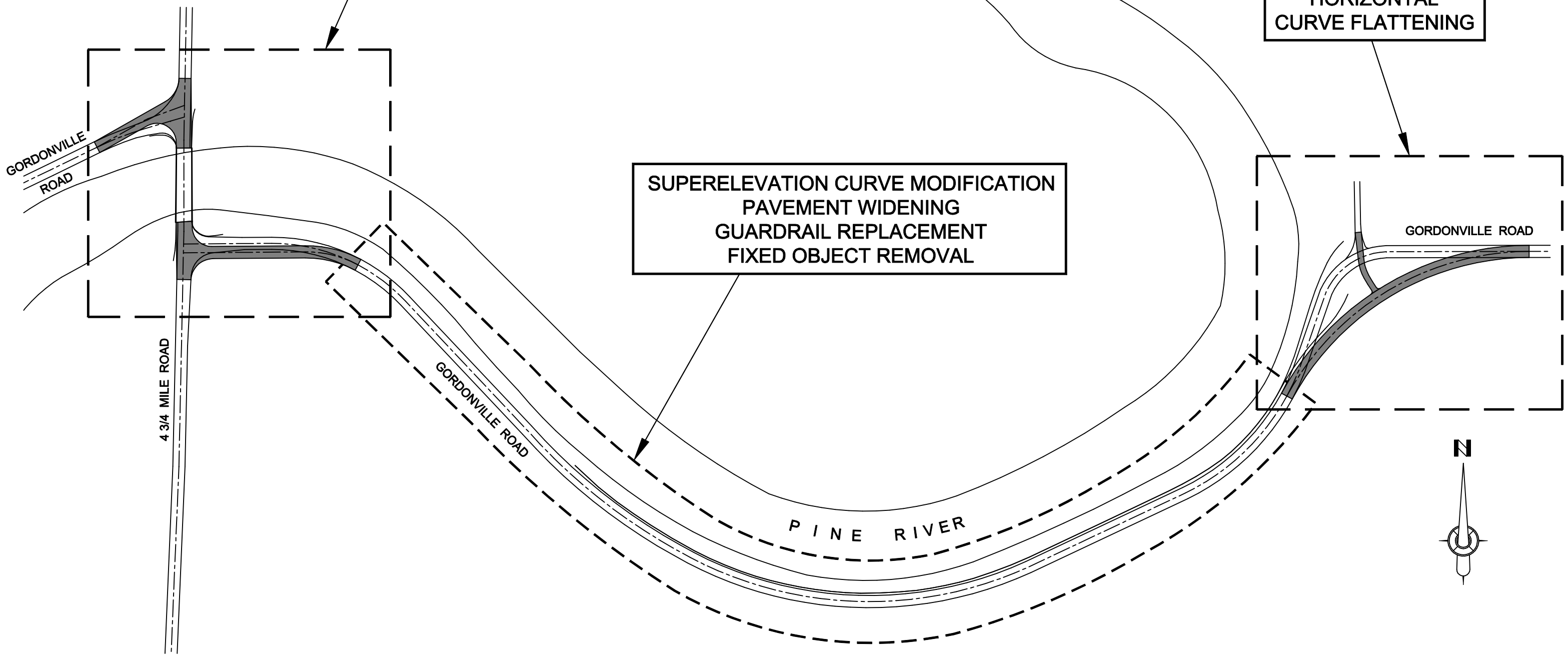


T.14 N. - R.1 E. AND T.13 N. - R.1 E.
HOMER AND MOUNT HALEY TOWNSHIPS, MIDLAND COUNTY, MICHIGAN

INTERSECTION IMPROVEMENTS

HORIZONTAL CURVE FLATTENING

**SUPERELEVATION CURVE MODIFICATION
PAVEMENT WIDENING
GUARDRAIL REPLACEMENT
FIXED OBJECT REMOVAL**

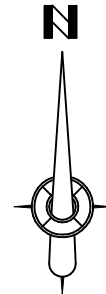
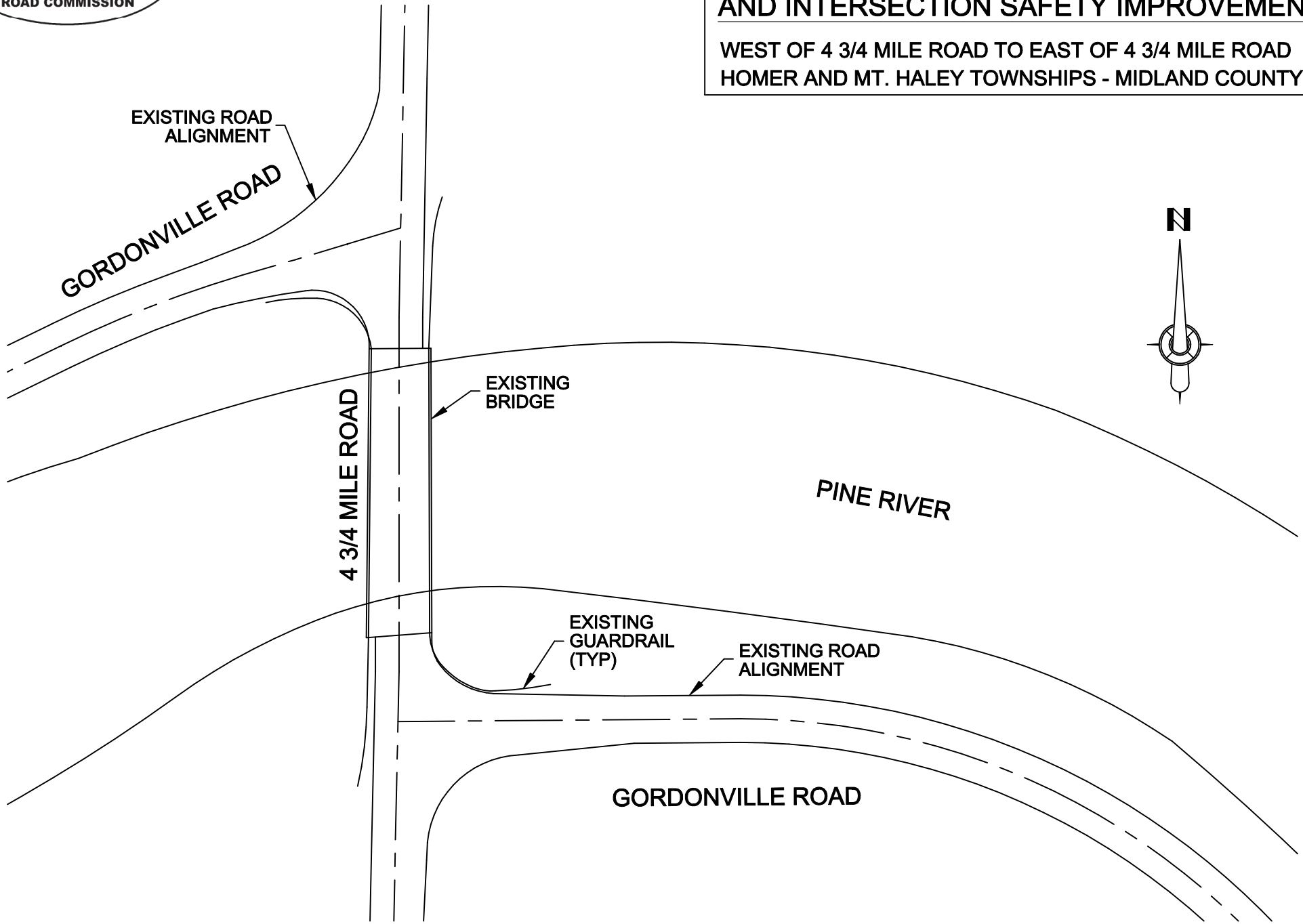


PROPOSED SAFETY IMPROVEMENTS PROJECT OVERVIEW
SCALE: NOT TO SCALE

MIDLAND COUNTY ROAD COMMISSION
GORDONVILLE ROAD PROPOSED CORRIDOR
AND INTERSECTION SAFETY IMPROVEMENTS
WEST OF 4 3/4 MILE ROAD TO EAST OF 4 3/4 MILE ROAD
HOMER AND MT. HALEY TOWNSHIPS - MIDLAND COUNTY



MIDLAND COUNTY ROAD COMMISSION
GORDONVILLE ROAD PROPOSED CORRIDOR
AND INTERSECTION SAFETY IMPROVEMENTS
WEST OF 4 3/4 MILE ROAD TO EAST OF 4 3/4 MILE ROAD
HOMER AND MT. HALEY TOWNSHIPS - MIDLAND COUNTY



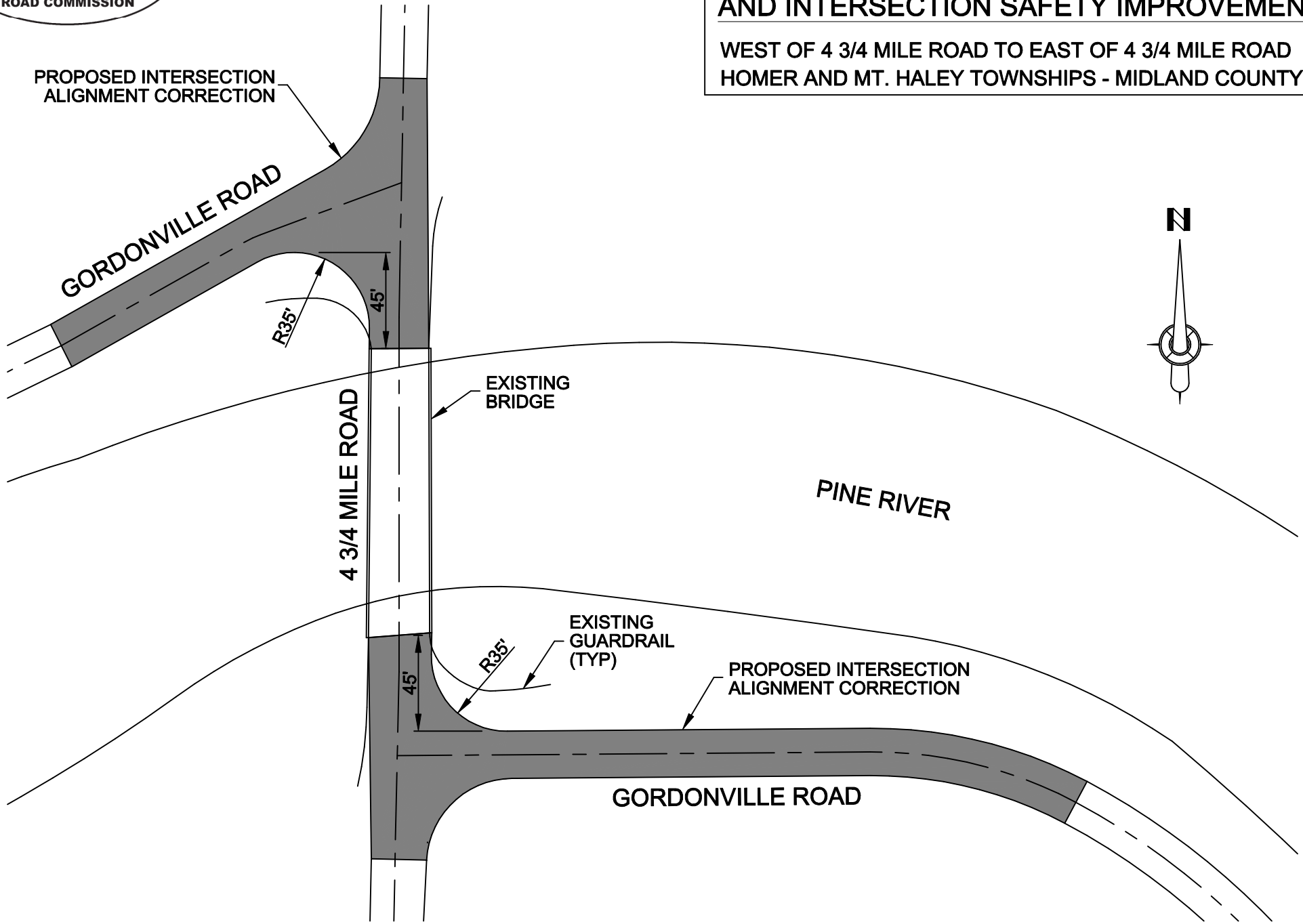
EXISTING INTERSECTIONS
SCALE: NOT TO SCALE



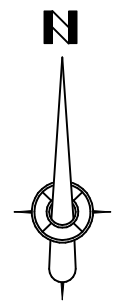
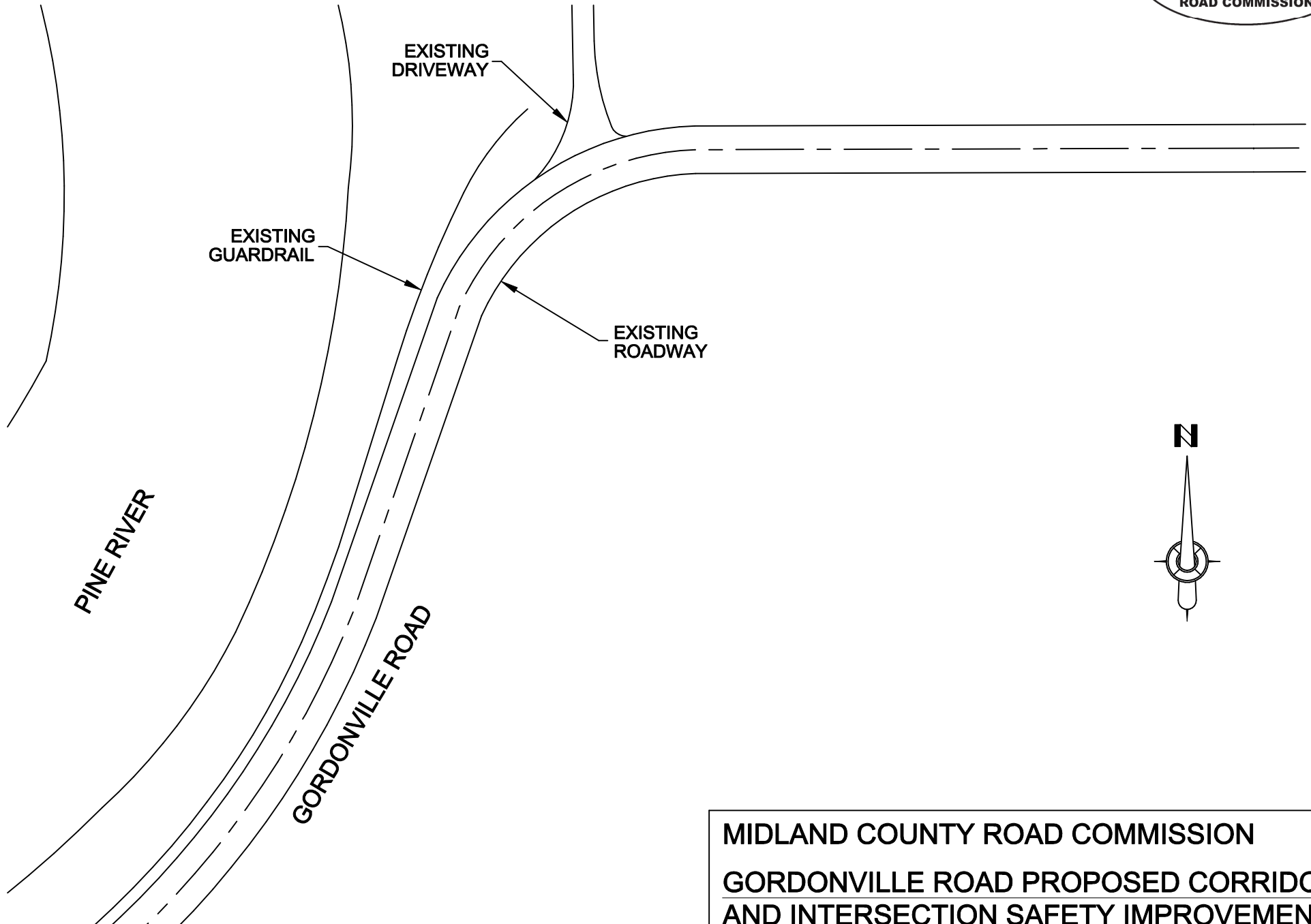
MIDLAND COUNTY ROAD COMMISSION

GORDONVILLE ROAD PROPOSED CORRIDOR AND INTERSECTION SAFETY IMPROVEMENTS

WEST OF 4 3/4 MILE ROAD TO EAST OF 4 3/4 MILE ROAD
HOMER AND MT. HALEY TOWNSHIPS - MIDLAND COUNTY

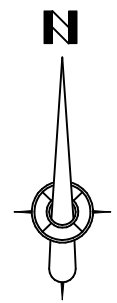
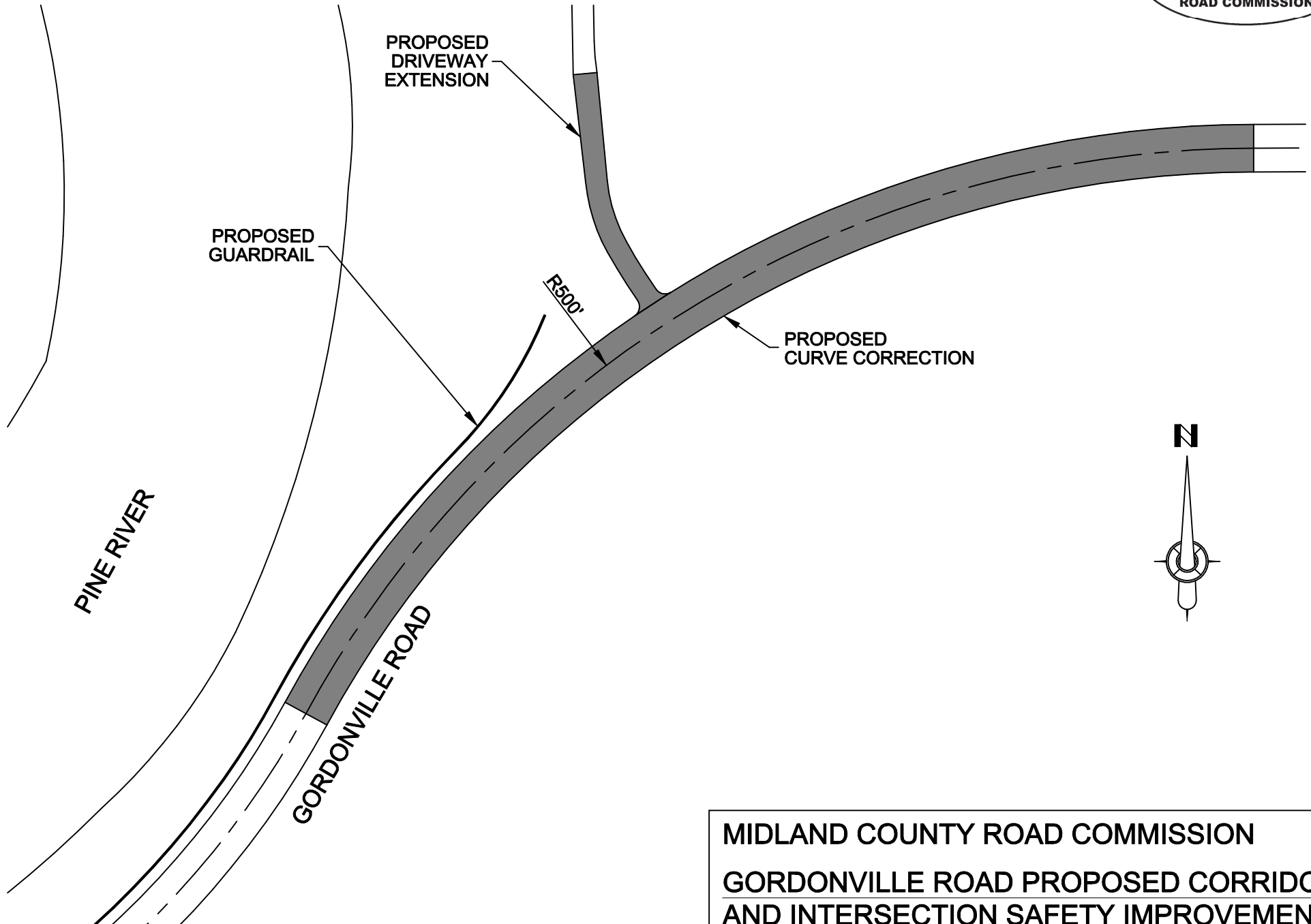


PROPOSED INTERSECTION IMPROVEMENTS
SCALE: NOT TO SCALE



EXISTING ROAD WITH ABRUPT TURN
SCALE: NOT TO SCALE

MIDLAND COUNTY ROAD COMMISSION
GORDONVILLE ROAD PROPOSED CORRIDOR
AND INTERSECTION SAFETY IMPROVEMENTS
WEST OF 4 3/4 MILE ROAD TO EAST OF 4 3/4 MILE ROAD
HOMER AND MT. HALEY TOWNSHIPS - MIDLAND COUNTY



PROPOSED HORIZONTAL CURVE CORRECTION
SCALE: NOT TO SCALE

MIDLAND COUNTY ROAD COMMISSION
GORDONVILLE ROAD PROPOSED CORRIDOR
AND INTERSECTION SAFETY IMPROVEMENTS
WEST OF 4 3/4 MILE ROAD TO EAST OF 4 3/4 MILE ROAD
HOMER AND MT. HALEY TOWNSHIPS - MIDLAND COUNTY