



MIDLAND COUNTY ROAD COMMISSION SANFORD, MICHIGAN

CERTIFICATION AS OF DECEMBER 31, 2015

TOWNSHIP	LOCAL MILES	PRIMARY MILES	URBAN LOCAL	URBAN PRIMARY		TOWNSHIP	LOCAL MILES	PRIMARY MILES	URBAN LOCAL	URBAN PRIMARY
EDENVILLE	31.78	11.94	14.36	4.01		LARKIN	51.24	20.53	30.18	15.58
GENEVA	37.38	14.36	-	-		LEE	47.34	17.08	-	-
GREENDALE	36.20	15.88	-	-		LINCOLN	23.09	9.30	15.86	5.80
HOMER	33.84	12.71	19.16	9.49		MIDLAND	22.78	11.02	22.78	11.02
HOPE	29.50	14.87	-	-		MILLS	20.66	25.43	-	-
INGERSOLL	50.70	26.91	0.64	3.33		MOUNT HALEY	22.08	18.99	-	-
JASPER	35.48	23.02	-	-		PORTER	43.34	26.61	-	-
JEROME	41.57	18.92	10.44	5.75		WARREN	56.85	19.82	-	-

TOTAL LOCAL MILES: 583.83

TOTAL PRIMARY MILES: 287.39

TOTAL URBAN LOCAL: 113.42

TOTAL URBAN PRIMARY: 54.98

EDENVILLE TWP.


LEGEND

- COUNTY LINE
- CORPORATE LIMITS
- STATE TRUNKLINE
- COUNTY PRIMARY
- COUNTY LOCAL
- ADJACENT COUNTY
- CITY OR VILLAGE
- STREET

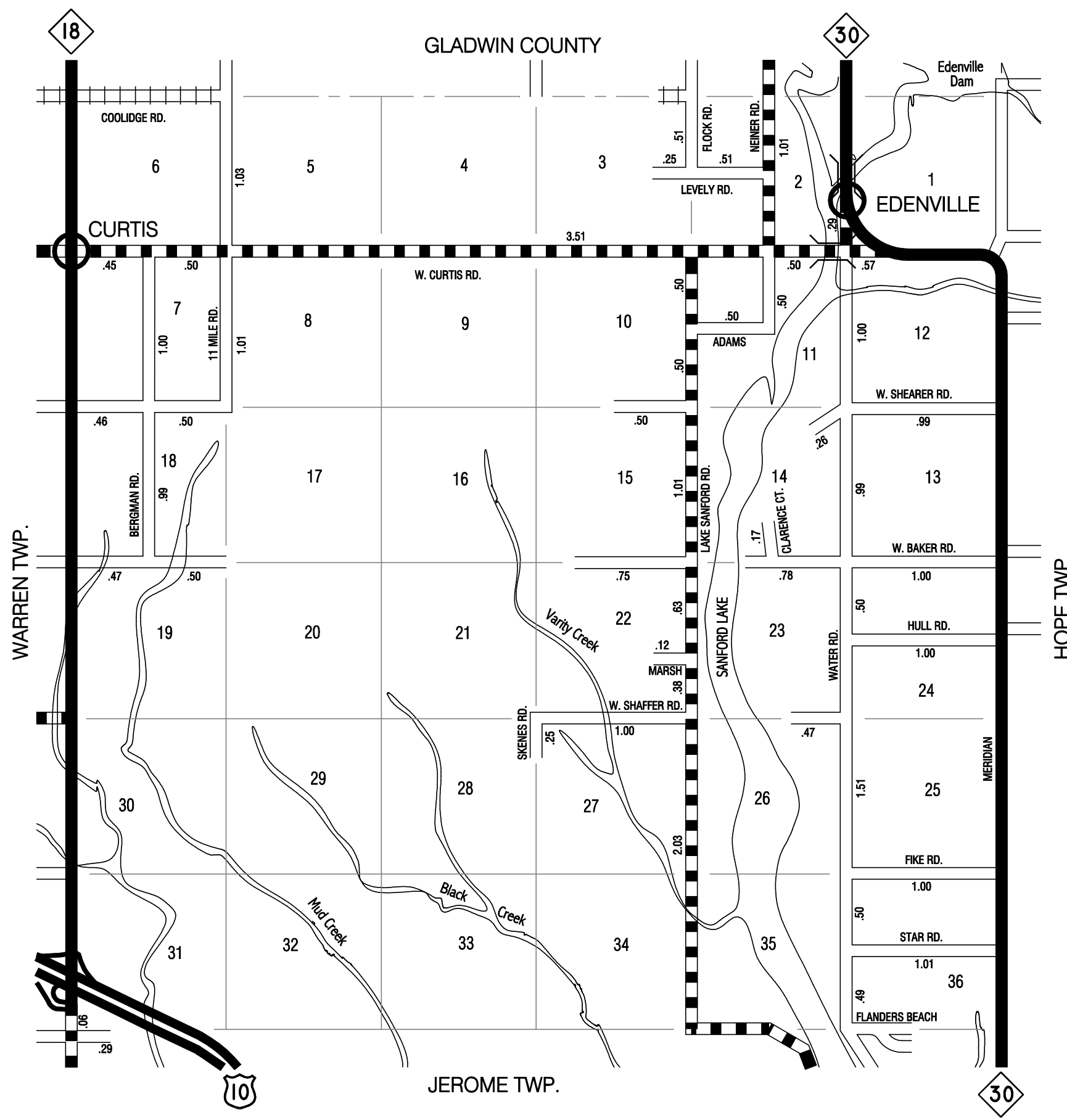
PRIMARY ROAD SYSTEM IS 11.94 MILES
LOCAL ROAD SYSTEM IS 22.81 MILES

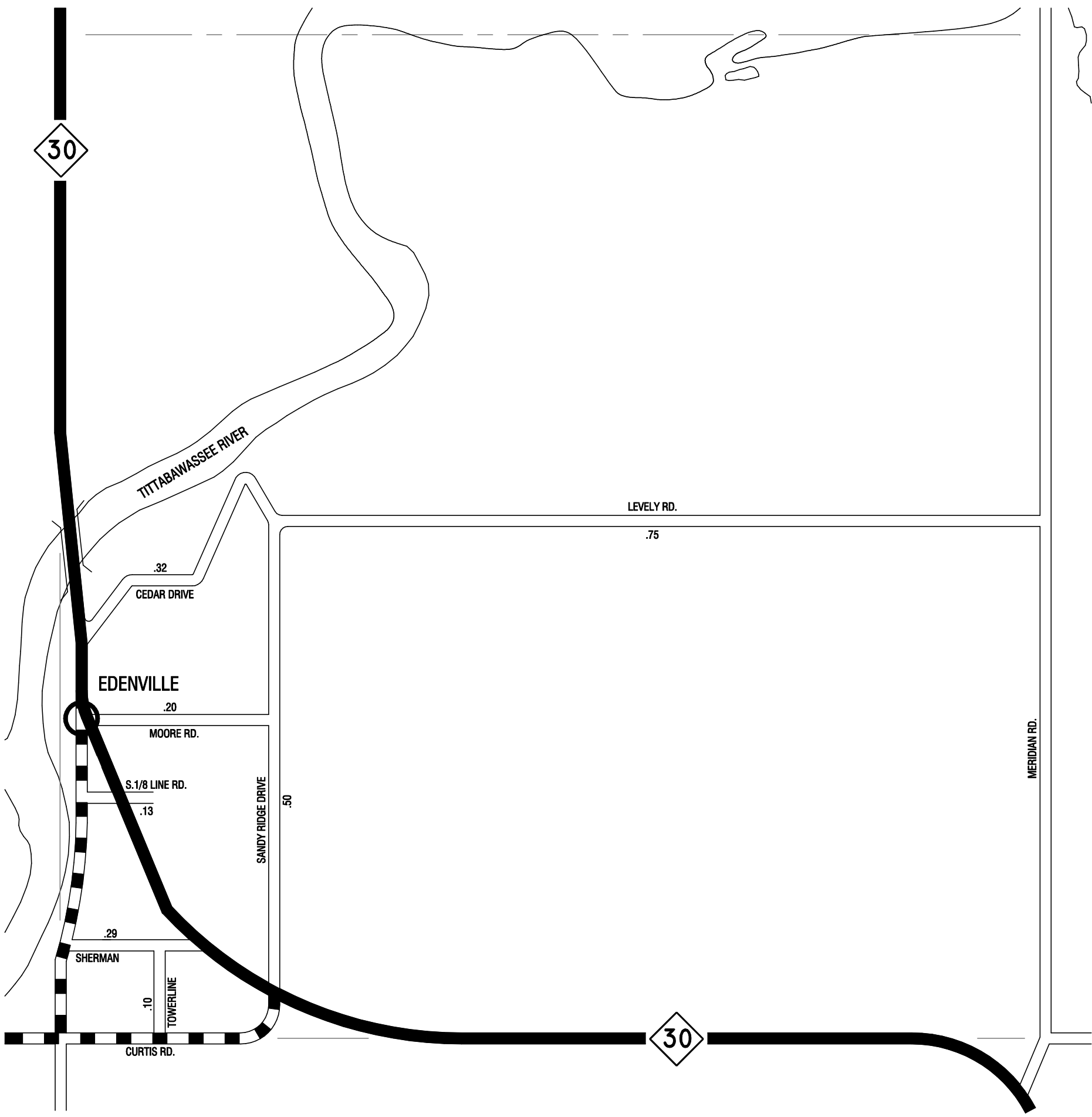
I HEREBY CERTIFY THAT THE ROADS SHOWN HEREON BY SYMBOL OR IN RED AS PRIMARY ROADS AND THOSE SHOWN HEREON BY SYMBOL OR IN GREEN AS LOCAL ROADS ARE IN USE AND ARE UNDER THE JURISDICTION OF THE MIDLAND COUNTY ROAD COMMISSION.

CHAIRMAN _____ DATE _____



MIDLAND CO - 56 T16N - RIW





LEGEND

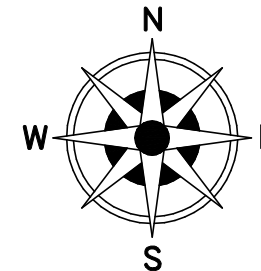
COUNTY LINE	
CORPORATE LIMITS	
STATE TRUNKLINE	
COUNTY PRIMARY	
COUNTY LOCAL	
ADJACENT COUNTY	
CITY OR VILLAGE	
STREET	

TOTAL LOCAL FEET 12091 EQUALS 2.29 MILES

I HEREBY CERTIFY THAT THE ROADS SHOWN HEREON BY SYMBOL OR IN RED AS PRIMARY ROADS AND THOSE SHOWN HEREON BY SYMBOL OR IN GREEN AS LOCAL ROADS ARE IN USE AND ARE UNDER THE JURISDICTION OF THE MIDLAND COUNTY ROAD COMMISSION.

CHAIRMAN

DATE

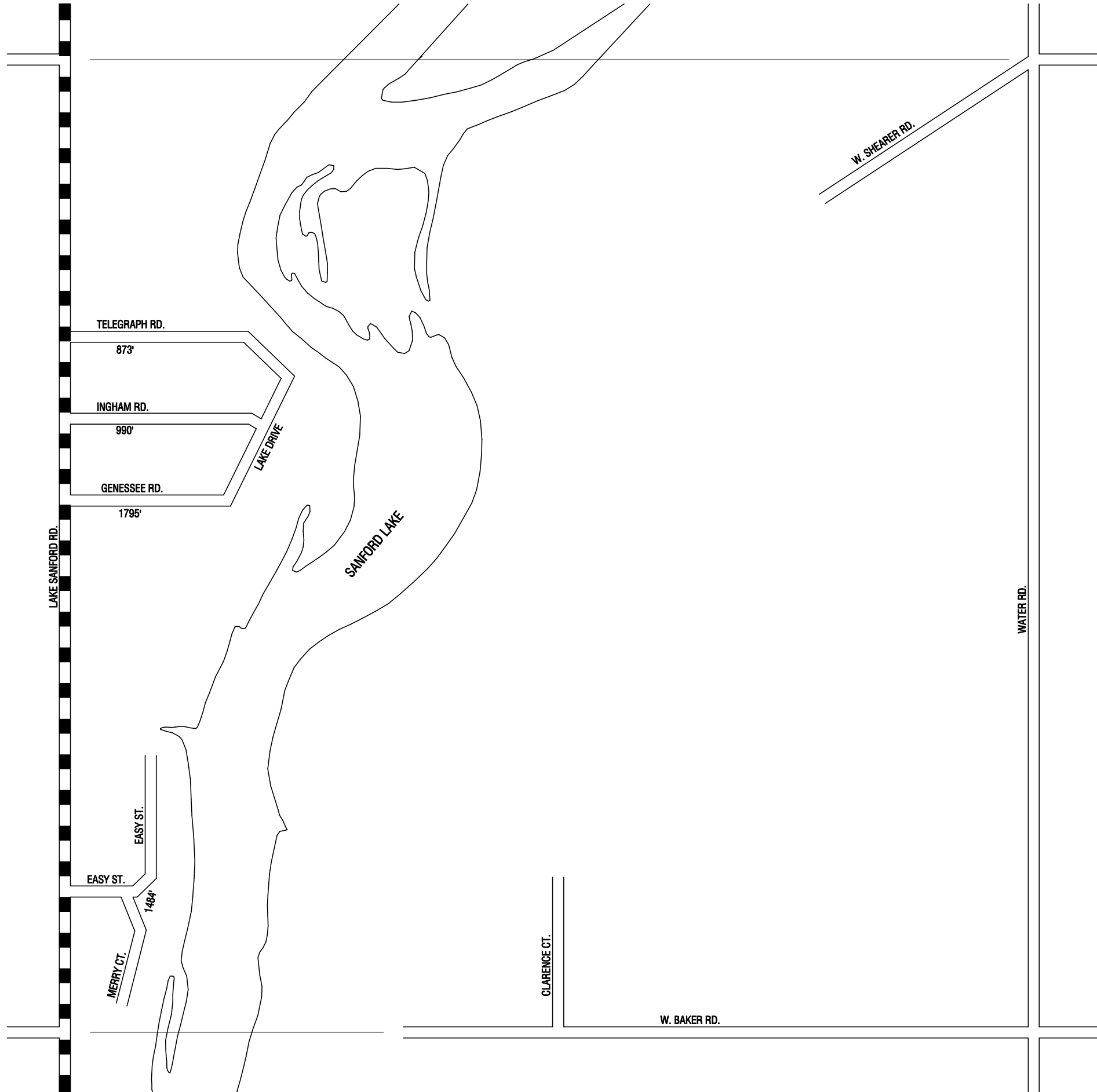


SCALE 0 600 1200 FEET



ONE INCH EQUALS 600 FEET

TOWNSHIP EDENVILLE
SECTION 1 T. 16N R. 1W
COUNTY MIDLAND - 56



LEGEND

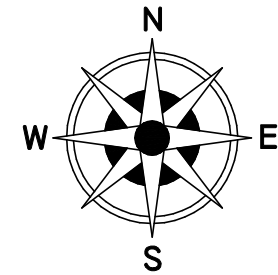
COUNTY LINE	
CORPORATE LIMITS	
STATE TRUNKLINE	
COUNTY PRIMARY	
COUNTY LOCAL	
ADJACENT COUNTY	
CITY OR VILLAGE	
STREET	

TOTAL LOCAL FEET 5142 EQUALS .97 MILES

I HEREBY CERTIFY THAT THE ROADS SHOWN HEREON BY SYMBOL OR IN RED AS PRIMARY ROADS AND THOSE SHOWN HEREON BY SYMBOL OR IN GREEN AS LOCAL ROADS ARE IN USE AND ARE UNDER THE JURISDICTION OF THE MIDLAND COUNTY ROAD COMMISSION.

CHAIRMAN

DATE

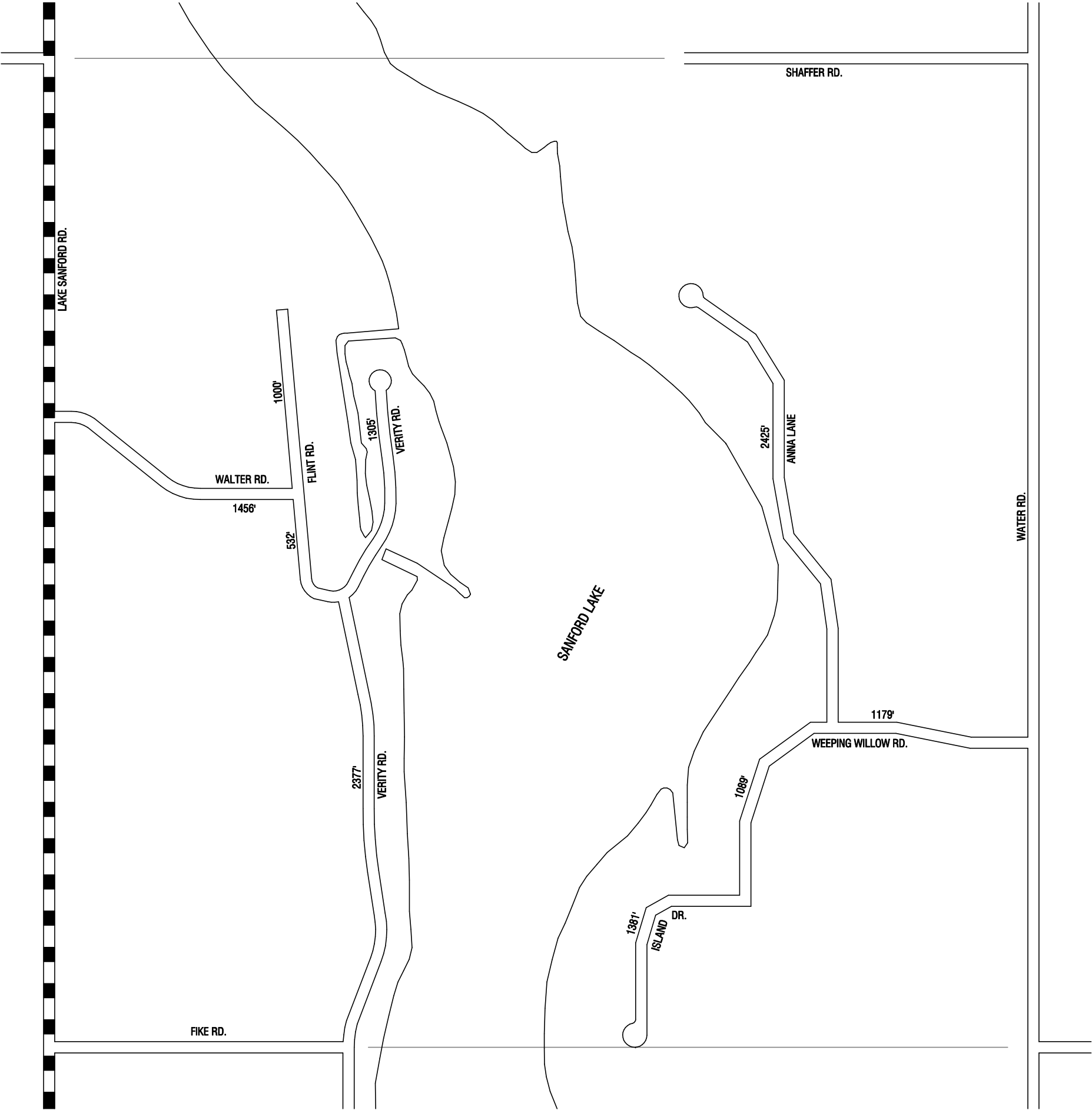


SCALE 0 600 1200 FEET



ONE INCH EQUALS 600 FEET

TOWNSHIP EDENVILLE
SECTION 14 T. 16N R. 1W
COUNTY MIDLAND - 56



LEGEND

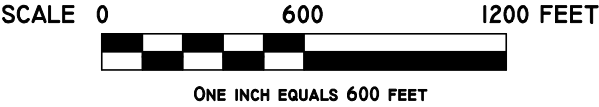
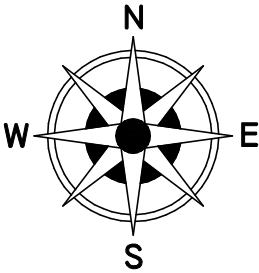
COUNTY LINE	----
CORPORATE LIMITS	----
STATE TRUNKLINE	=====
COUNTY PRIMARY	=====
COUNTY LOCAL	=====
ADJACENT COUNTY	+++++
CITY OR VILLAGE	=====
STREET	=====

TOTAL LOCAL FEET 12744 EQUALS 2.41 MILES

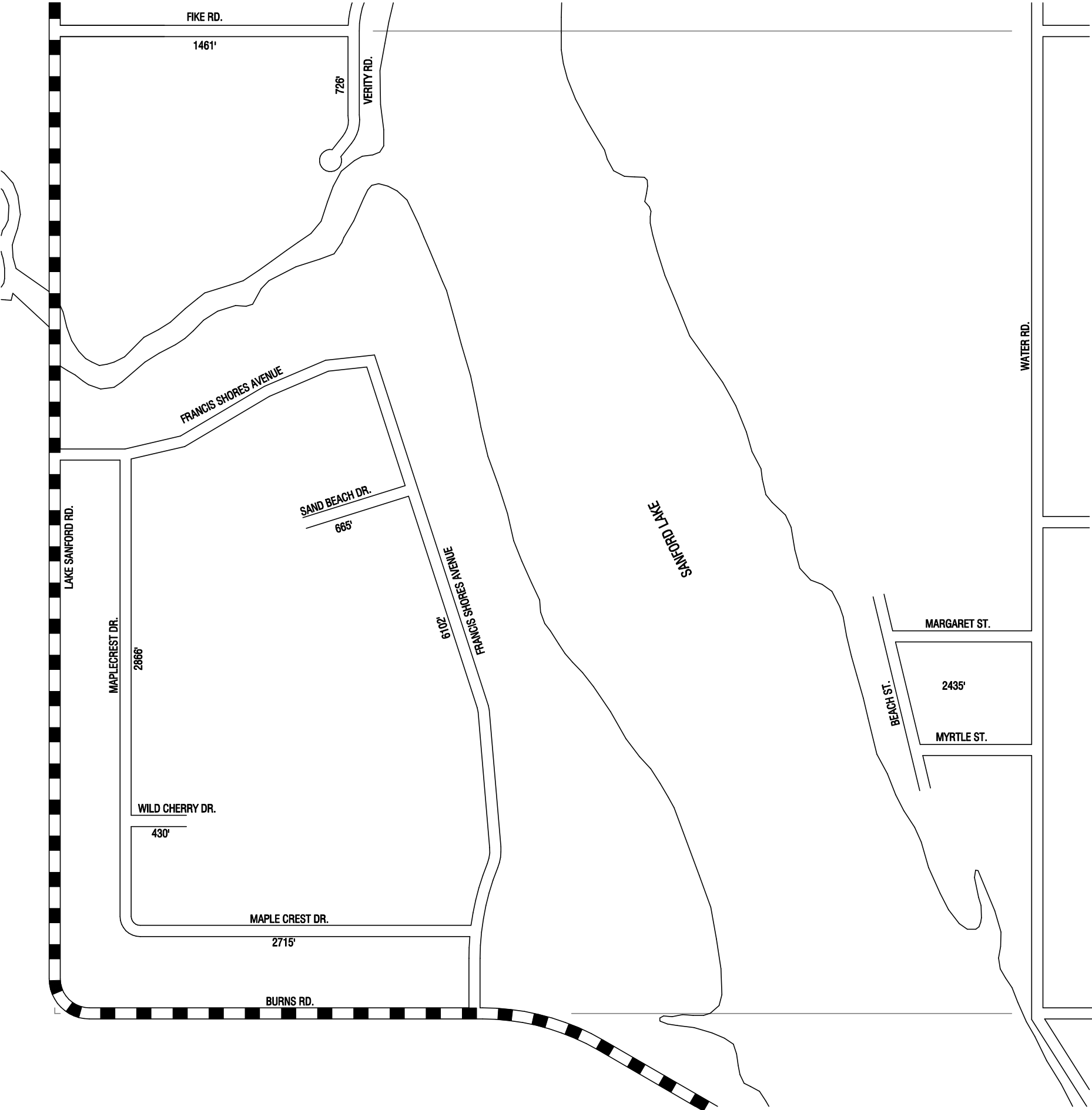
I HEREBY CERTIFY THAT THE ROADS SHOWN HEREON BY SYMBOL OR IN RED AS PRIMARY ROADS AND THOSE SHOWN HEREON BY SYMBOL OR IN GREEN AS LOCAL ROADS ARE IN USE AND ARE UNDER THE JURISDICTION OF THE MIDLAND COUNTY ROAD COMMISSION.

CHAIRMAN

DATE



TOWNSHIP EDENVILLE
SECTION 26 T. 16N R. 1W
COUNTY MIDLAND - 56



LEGEND

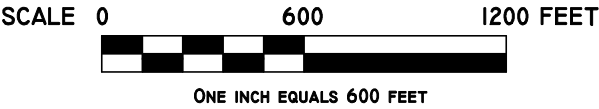
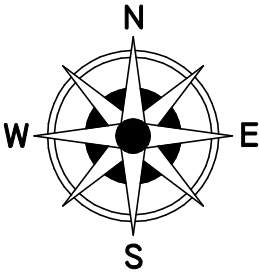
COUNTY LINE	— — — — —
CORPORATE LIMITS	- - - - -
STATE TRUNKLINE	—————
COUNTY PRIMARY	▬ ▬ ▬ ▬ ▬
COUNTY LOCAL	—————
ADJACENT COUNTY	
CITY OR VILLAGE	—————
STREET	—————

TOTAL LOCAL FEET 17,400 EQUALS 3.30 MILES

I HEREBY CERTIFY THAT THE ROADS SHOWN HEREON BY SYMBOL OR IN RED AS PRIMARY ROADS AND THOSE SHOWN HEREON BY SYMBOL OR IN GREEN AS LOCAL ROADS ARE IN USE AND ARE UNDER THE JURISDICTION OF THE MIDLAND COUNTY ROAD COMMISSION.

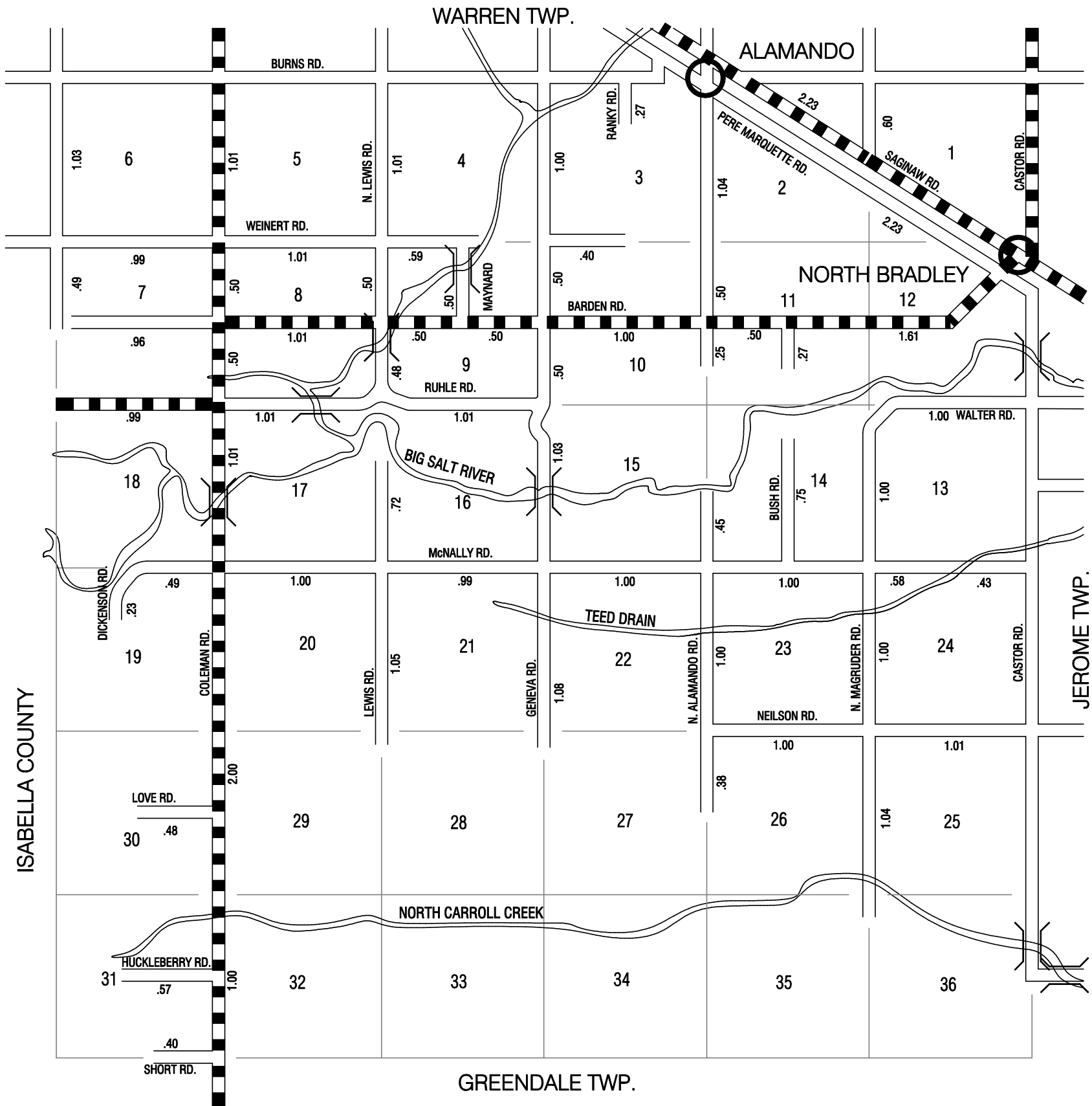
CHAIRMAN

DATE



TOWNSHIP EDENVILLE
SECTION 35 T. 16N R. 1W
COUNTY MIDLAND - 56

GENEVA TWP.



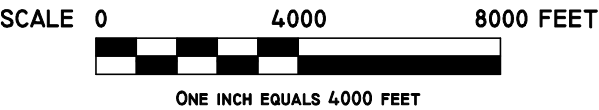
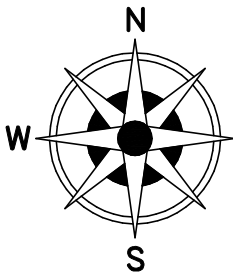
LEGEND

COUNTY LINE	----
CORPORATE LIMITS	----
STATE TRUNKLINE	=====
COUNTY PRIMARY	=====
COUNTY LOCAL	=====
ADJACENT COUNTY	=====
CITY OR VILLAGE	=====
STREET	=====

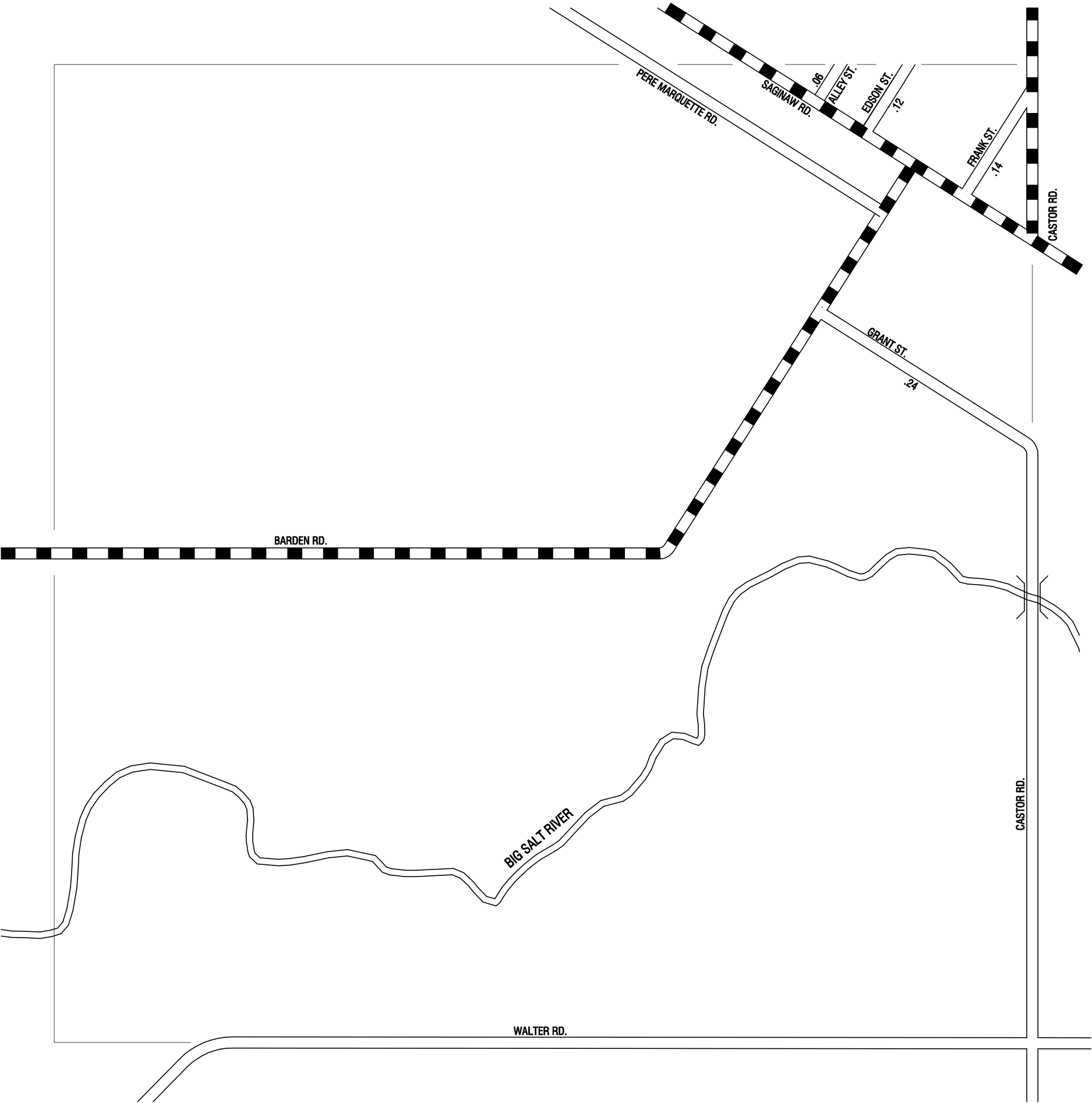
PRIMARY ROAD SYSTEM IS 14.36 MILES
LOCAL ROAD SYSTEM IS 36.82 MILES

I HEREBY CERTIFY THAT THE ROADS SHOWN HEREON BY SYMBOL OR IN RED AS PRIMARY ROADS AND THOSE SHOWN HEREON BY SYMBOL OR IN GREEN AS LOCAL ROADS ARE IN USE AND ARE UNDER THE JURISDICTION OF THE MIDLAND COUNTY ROAD COMMISSION.

CHAIRMAN _____ DATE _____



MIDLAND CO - 56 T15N - R2W



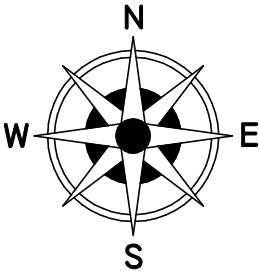
LEGEND

- COUNTY LINE
- CORPORATE LIMITS
- STATE TRUNKLINE
- COUNTY PRIMARY
- COUNTY LOCAL
- ADJACENT COUNTY
- CITY OR VILLAGE
- STREET

TOTAL LOCAL FEET 2957 EQUALS .56 MILES

I HEREBY CERTIFY THAT THE ROADS SHOWN HEREON BY SYMBOL OR IN RED AS PRIMARY ROADS AND THOSE SHOWN HEREON BY SYMBOL OR IN GREEN AS LOCAL ROADS ARE IN USE AND ARE UNDER THE JURISDICTION OF THE MIDLAND COUNTY ROAD COMMISSION.

CHAIRMAN DATE



SCALE 0 600 1200 FEET
ONE INCH EQUALS 600 FEET

TOWNSHIP GENEVA
SECTION 12 T. 15N R. 2W
COUNTY MIDLAND - 56

GREENDALE TWP.

LEGEND

COUNTY LINE	
CORPORATE LIMITS	
STATE TRUNKLINE	
COUNTY PRIMARY	
COUNTY LOCAL	
ADJACENT COUNTY	
CITY OR VILLAGE STREET	


PRIMARY ROAD SYSTEM IS 15.88 MILES

LOCAL ROAD SYSTEM IS 36.20 MILES


I HEREBY CERTIFY THAT THE ROADS SHOWN HEREON BY SYMBOL OR IN RED AS PRIMARY ROADS AND THOSE SHOWN HEREON BY SYMBOL OR IN GREEN AS LOCAL ROADS ARE IN USE AND ARE UNDER THE JURISDICTION OF THE MIDLAND COUNTY ROAD COMMISSION.

CHAIRMAN

DATE _____



SCALE 0 4000 8000 FEET

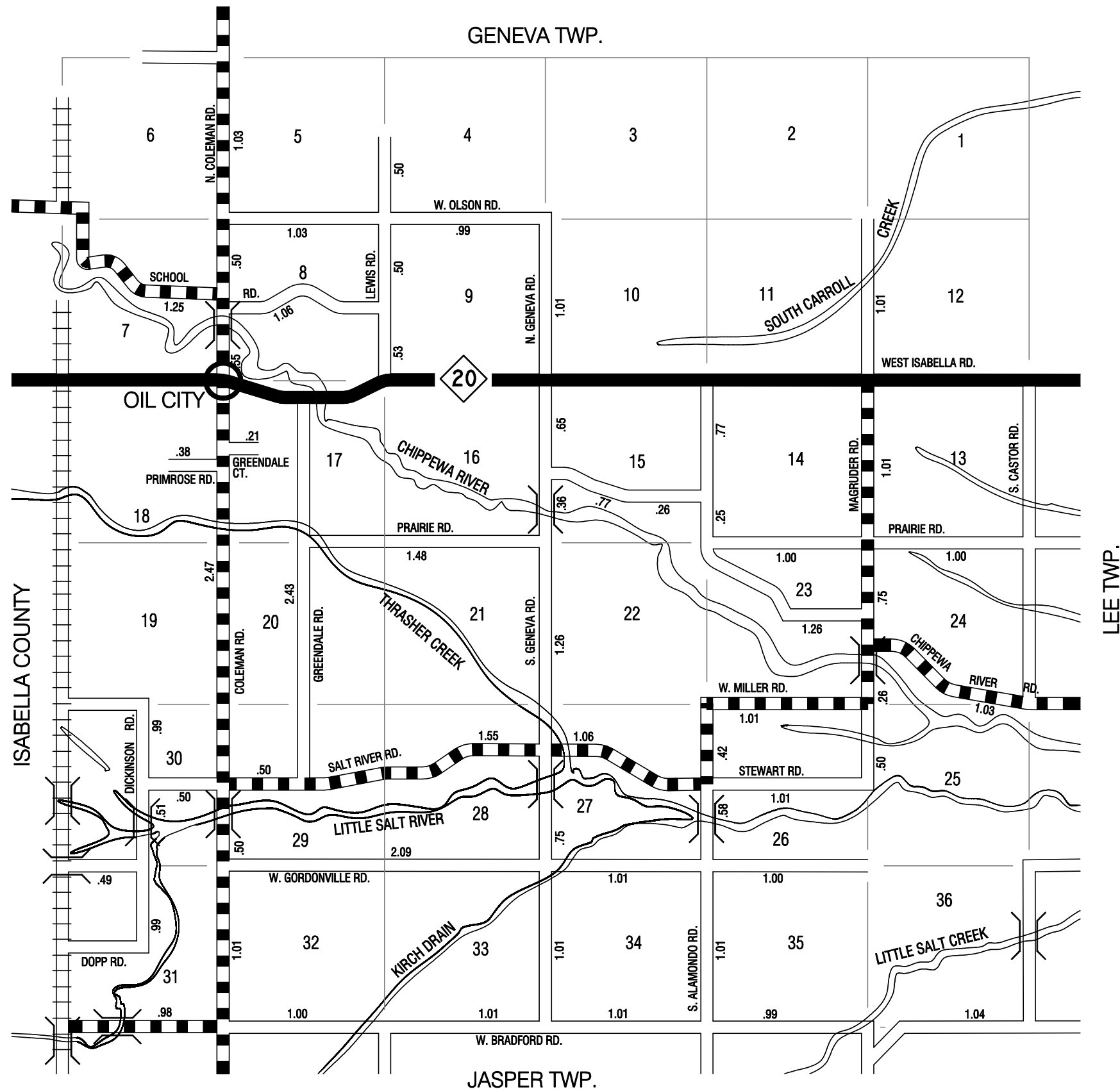


ONE INCH EQUALS 4000 FEET

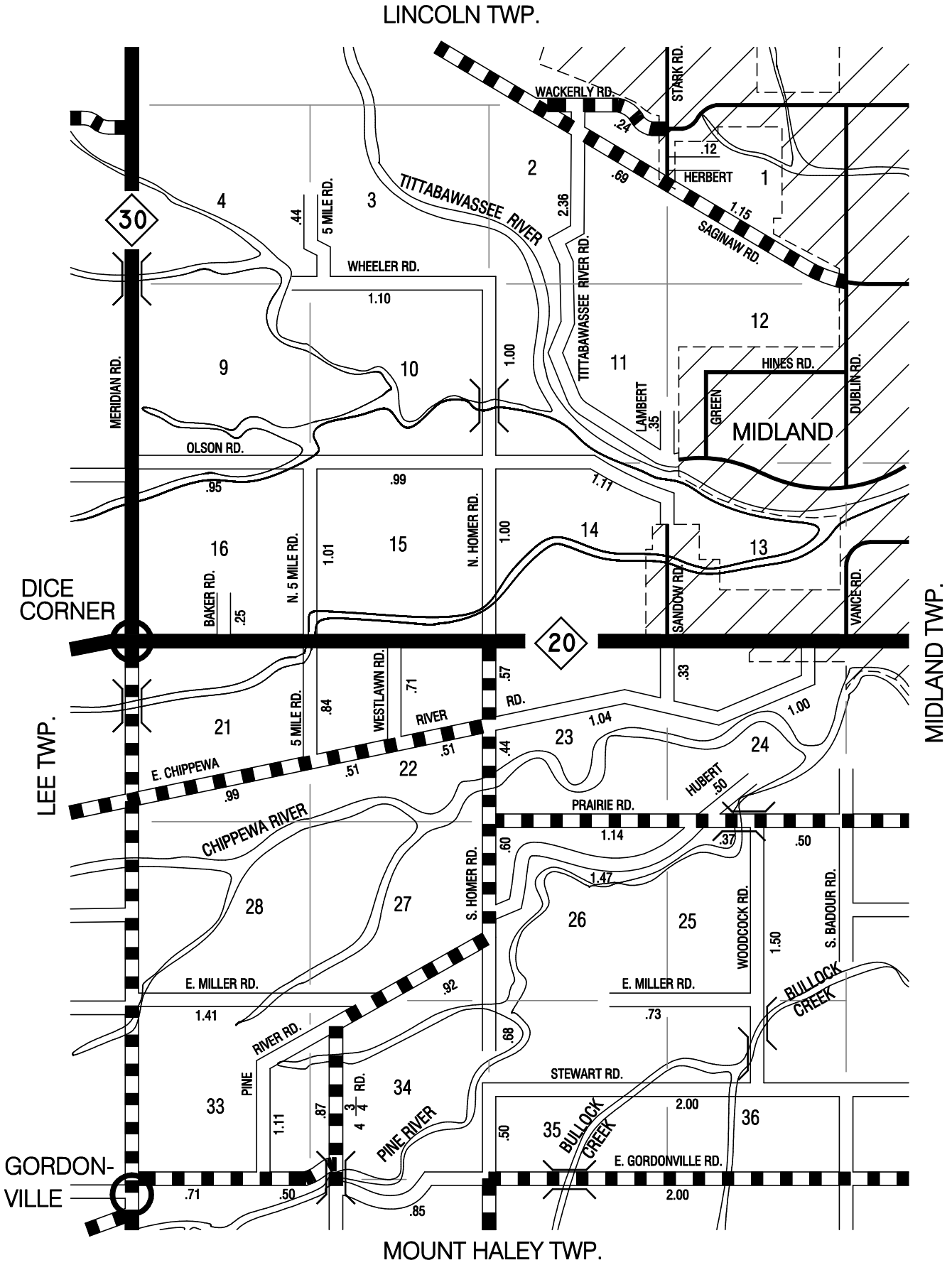
MIDLAND CO - 56

T14N - R2W

3



HOMER TWP.



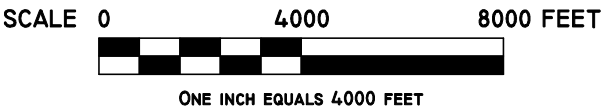
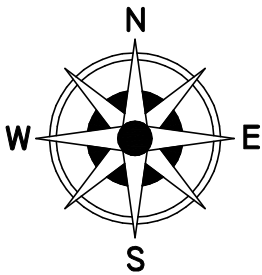
LEGEND

COUNTY LINE	----
CORPORATE LIMITS	- - - -
STATE TRUNKLINE	=====
COUNTY PRIMARY	=====
COUNTY LOCAL	=====
ADJACENT COUNTY	=====
CITY OR VILLAGE	=====
STREET	=====

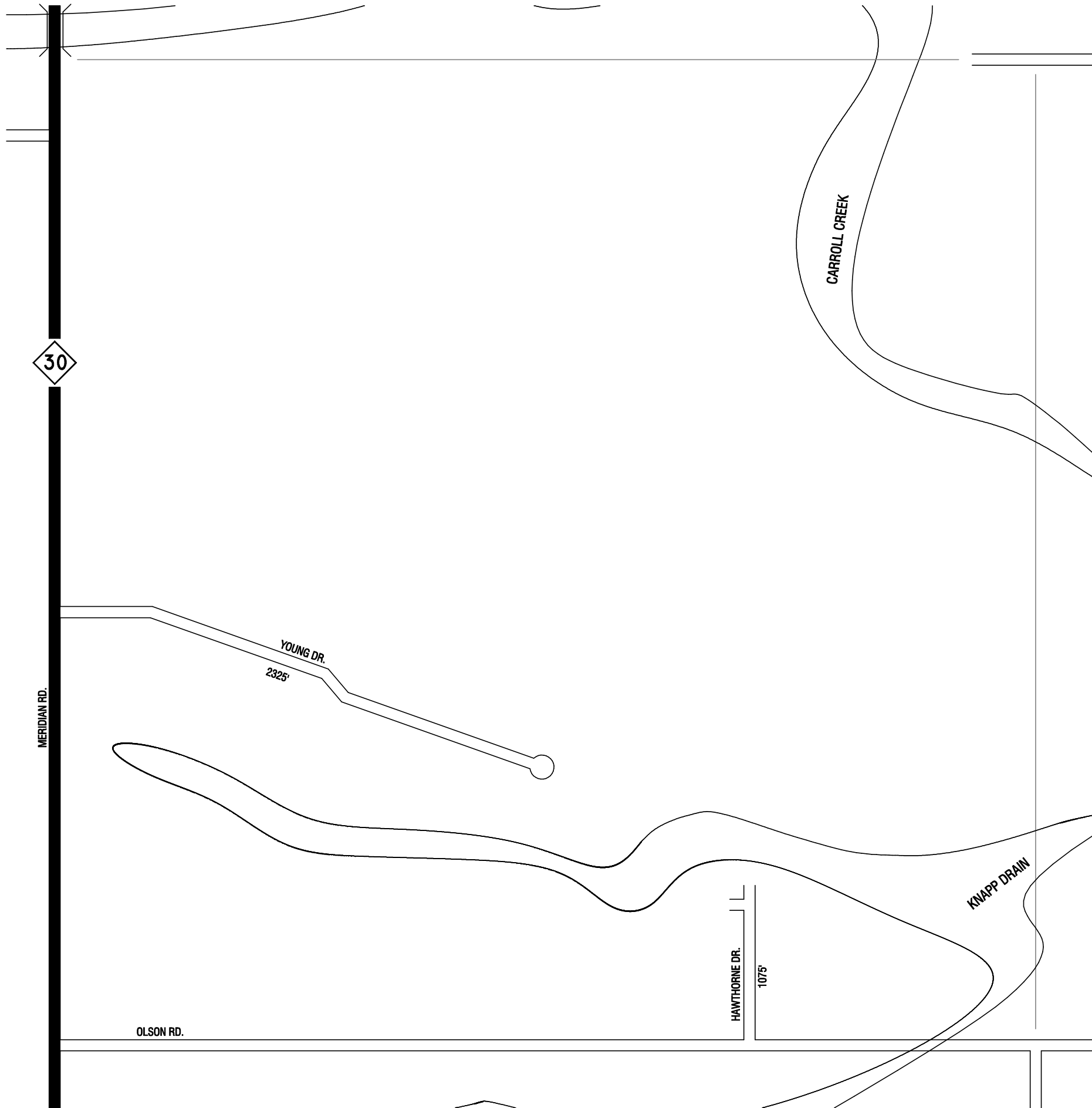
PRIMARY ROAD SYSTEM IS 12.71 MILES
LOCAL ROAD SYSTEM IS 25.35 MILES

I HEREBY CERTIFY THAT THE ROADS SHOWN HEREON BY SYMBOL OR IN RED AS PRIMARY ROADS AND THOSE SHOWN HEREON BY SYMBOL OR IN GREEN AS LOCAL ROADS ARE IN USE AND ARE UNDER THE JURISDICTION OF THE MIDLAND COUNTY ROAD COMMISSION.

CHAIRMAN _____ DATE _____



MIDLAND CO - 56 T14N - R1E



LEGEND

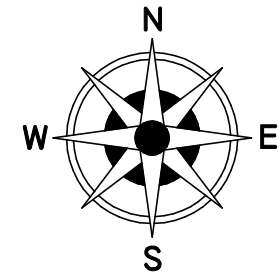
COUNTY LINE	
CORPORATE LIMITS	
STATE TRUNKLINE	
COUNTY PRIMARY	
COUNTY LOCAL	
ADJACENT COUNTY	
CITY OR VILLAGE	
STREET	

TOTAL LOCAL FEET 3400' EQUALS .64 MILES

I HEREBY CERTIFY THAT THE ROADS SHOWN HEREON BY SYMBOL OR IN RED AS PRIMARY ROADS AND THOSE SHOWN HEREON BY SYMBOL OR IN GREEN AS LOCAL ROADS ARE IN USE AND ARE UNDER THE JURISDICTION OF THE MIDLAND COUNTY ROAD COMMISSION.

CHAIRMAN

DATE

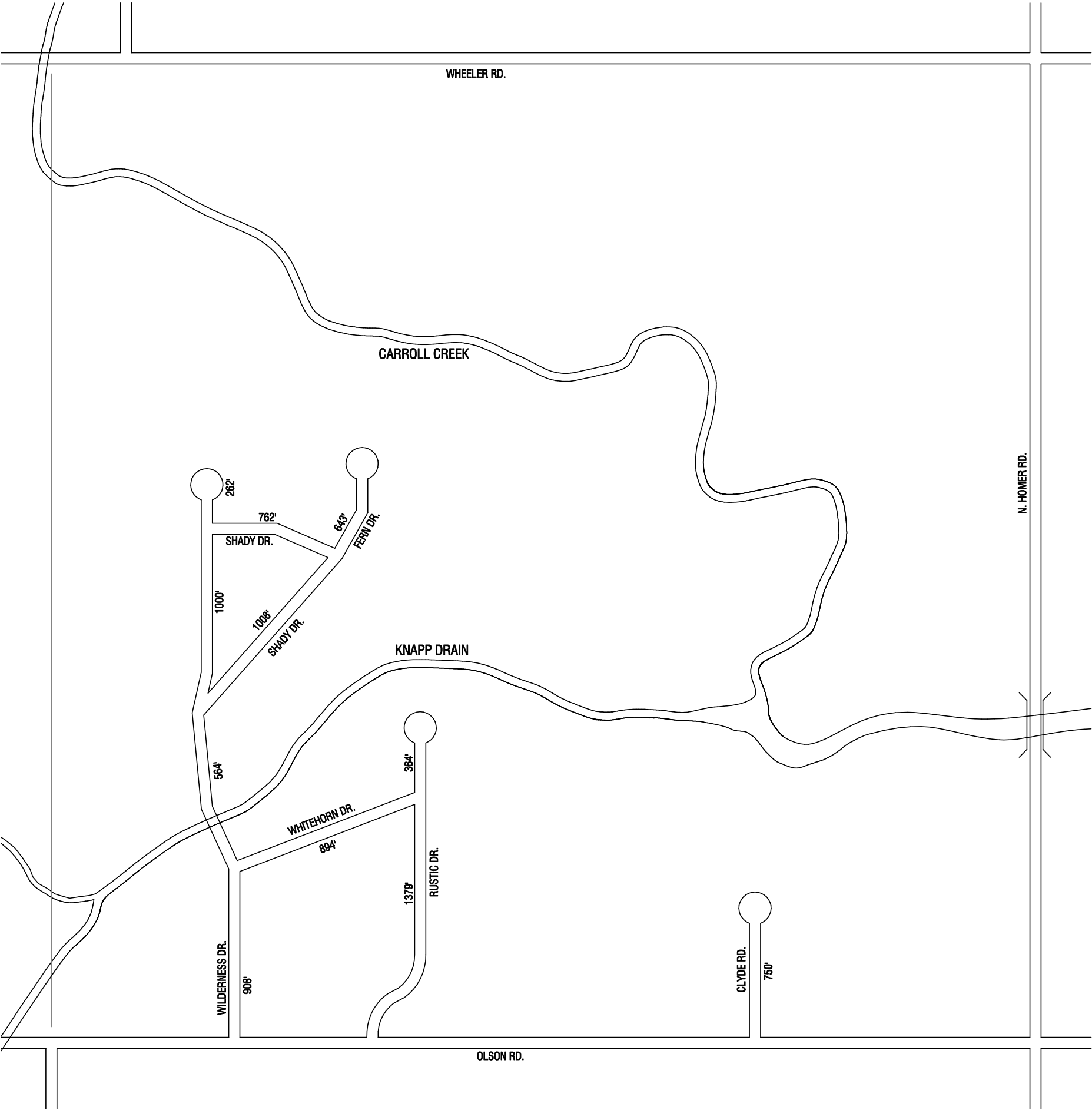


SCALE 0 600 1200 FEET



ONE INCH EQUALS 600 FEET

TOWNSHIP HOMER
SECTION 9 T. 14N R. 1E
COUNTY MIDLAND - 56



LEGEND

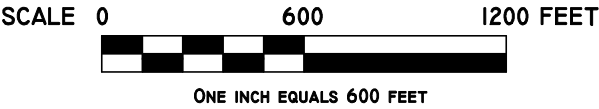
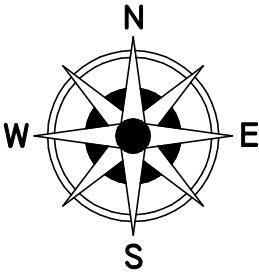
COUNTY LINE	<div></div>
CORPORATE LIMITS	<div></div>
STATE TRUNKLINE	<div></div>
COUNTY PRIMARY	<div></div>
COUNTY LOCAL	<div></div>
ADJACENT COUNTY	<div></div>
CITY OR VILLAGE	<div></div>
STREET	<div></div>

TOTAL LOCAL FEET 8534 EQUALS 1.62 MILES

I HEREBY CERTIFY THAT THE ROADS SHOWN HEREON BY SYMBOL OR IN RED AS PRIMARY ROADS AND THOSE SHOWN HEREON BY SYMBOL OR IN GREEN AS LOCAL ROADS ARE IN USE AND ARE UNDER THE JURISDICTION OF THE MIDLAND COUNTY ROAD COMMISSION.

CHAIRMAN

DATE



TOWNSHIP HOMER
SECTION 10 T. 14N R. 1E
COUNTY MIDLAND - 56



LEGEND

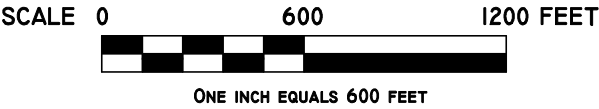
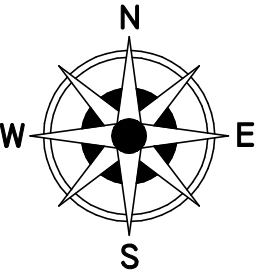
COUNTY LINE	_____
CORPORATE LIMITS	-----
STATE TRUNKLINE	██████████
COUNTY PRIMARY	▬▬▬▬▬▬
COUNTY LOCAL	=====
ADJACENT COUNTY	
CITY OR VILLAGE STREET	=====

TOTAL LOCAL FEET 1546 EQUALS .29 MILES

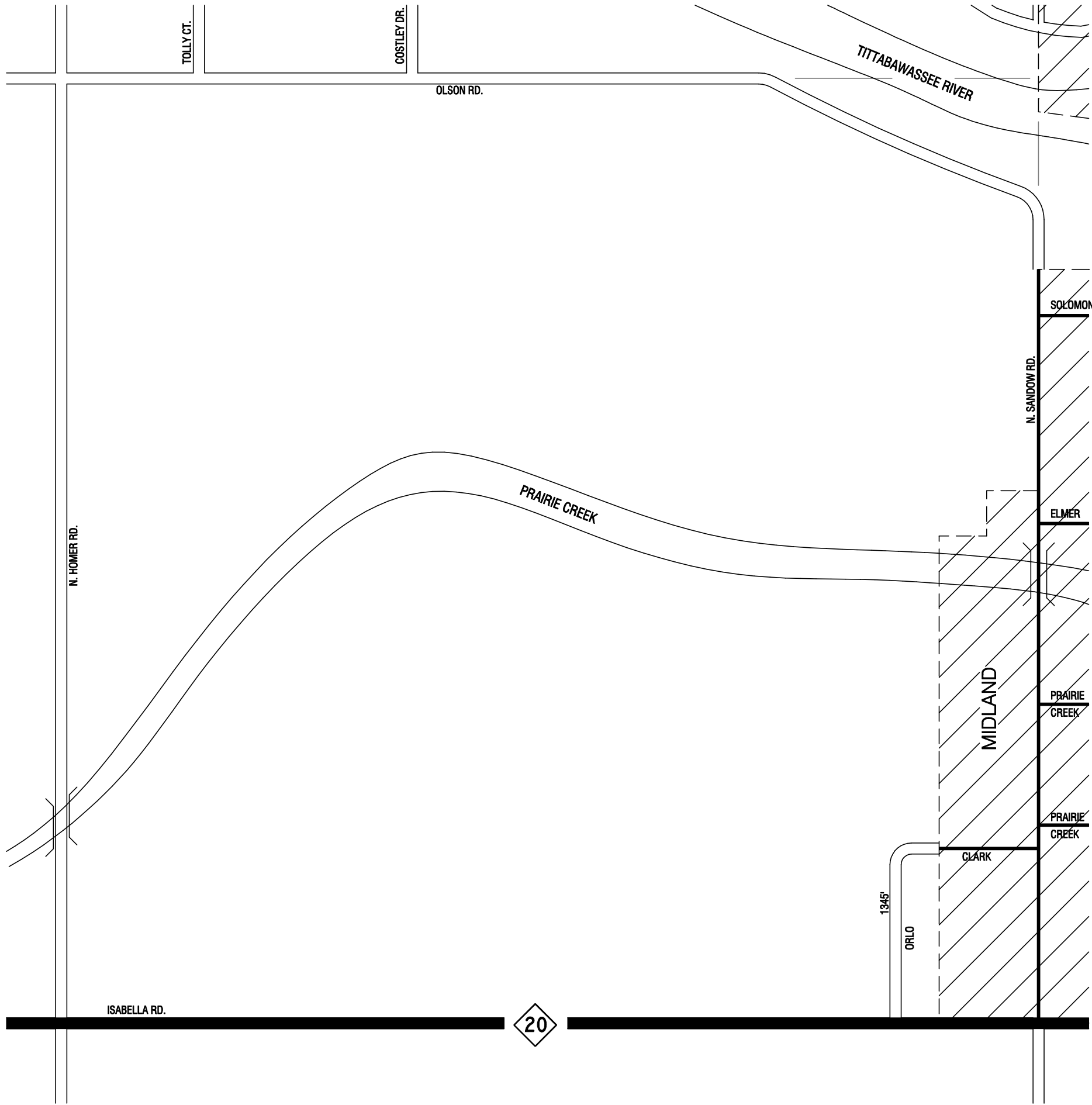
I HEREBY CERTIFY THAT THE ROADS SHOWN HEREON BY SYMBOL OR IN RED AS PRIMARY ROADS AND THOSE SHOWN HEREON BY SYMBOL OR IN GREEN AS LOCAL ROADS ARE IN USE AND ARE UNDER THE JURISDICTION OF THE MIDLAND COUNTY ROAD COMMISSION.

CHAIRMAN

DATE



TOWNSHIP HOMER
SECTION II T. 14N R. 1E
COUNTY MIDLAND - 56



LEGEND

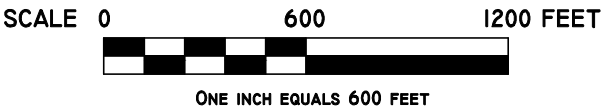
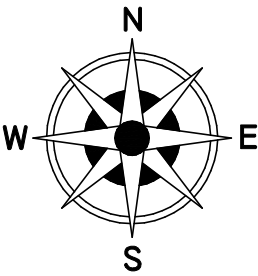
COUNTY LINE	---
CORPORATE LIMITS	- - -
STATE TRUNKLINE	=====
COUNTY PRIMARY	=====
COUNTY LOCAL	=====
ADJACENT COUNTY	+++++
CITY OR VILLAGE	=====
STREET	=====

TOTAL LOCAL FEET 1345 EQUALS .25 MILES

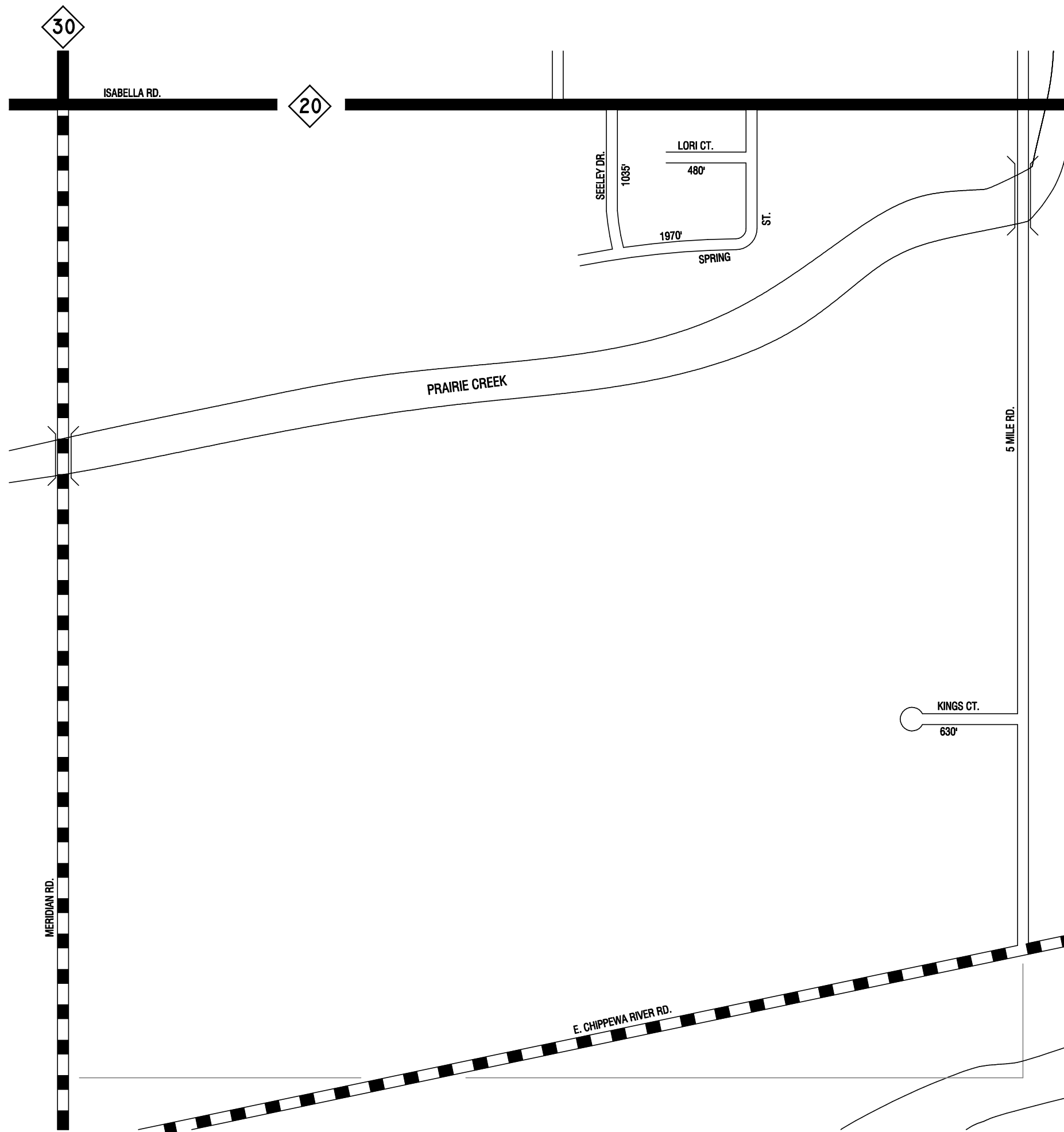
I HEREBY CERTIFY THAT THE ROADS SHOWN HEREON BY SYMBOL OR IN RED AS PRIMARY ROADS AND THOSE SHOWN HEREON BY SYMBOL OR IN GREEN AS LOCAL ROADS ARE IN USE AND ARE UNDER THE JURISDICTION OF THE MIDLAND COUNTY ROAD COMMISSION.

CHAIRMAN

DATE



TOWNSHIP HOMER
SECTION 14 T. 14N R. 1E
COUNTY MIDLAND - 56



LEGEND

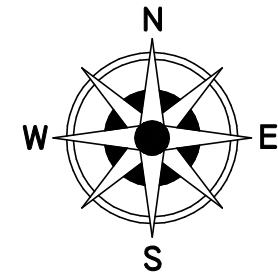
COUNTY LINE	
CORPORATE LIMITS	
STATE TRUNKLINE	
COUNTY PRIMARY	
COUNTY LOCAL	
ADJACENT COUNTY	
CITY OR VILLAGE	
STREET	

TOTAL LOCAL FEET 4115 EQUALS .78 MILES

I HEREBY CERTIFY THAT THE ROADS SHOWN HEREON BY SYMBOL OR IN RED AS PRIMARY ROADS AND THOSE SHOWN HEREON BY SYMBOL OR IN GREEN AS LOCAL ROADS ARE IN USE AND ARE UNDER THE JURISDICTION OF THE MIDLAND COUNTY ROAD COMMISSION.

CHAIRMAN

DATE

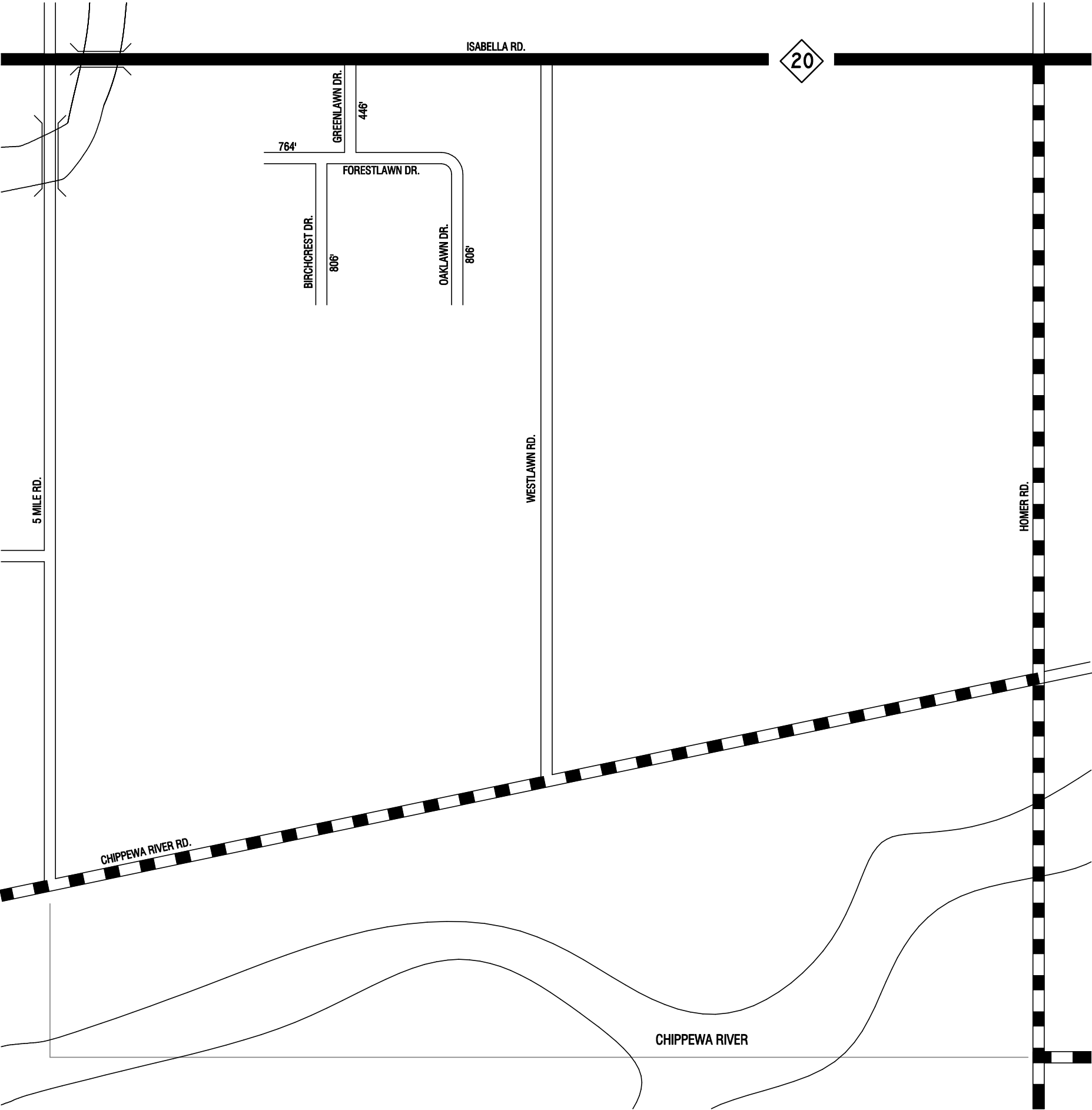


SCALE 0 600 1200 FEET



ONE INCH EQUALS 600 FEET

TOWNSHIP HOMER
SECTION 21 T. 14N R. 1E
COUNTY MIDLAND - 56



LEGEND

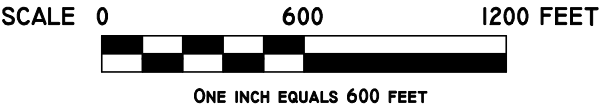
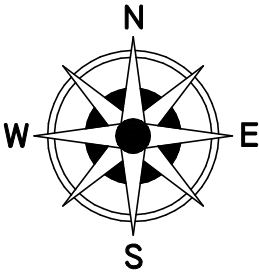
COUNTY LINE	_____
CORPORATE LIMITS	- - - - -
STATE TRUNKLINE	██████████
COUNTY PRIMARY	▬▬▬▬▬▬▬▬▬▬
COUNTY LOCAL	▬▬▬▬▬▬▬▬▬▬
ADJACENT COUNTY	▤▤▤▤▤▤▤▤▤▤
CITY OR VILLAGE	▬▬▬▬▬▬▬▬▬▬
STREET	▬▬▬▬▬▬▬▬▬▬

TOTAL LOCAL FEET 2822 EQUALS .53 MILES

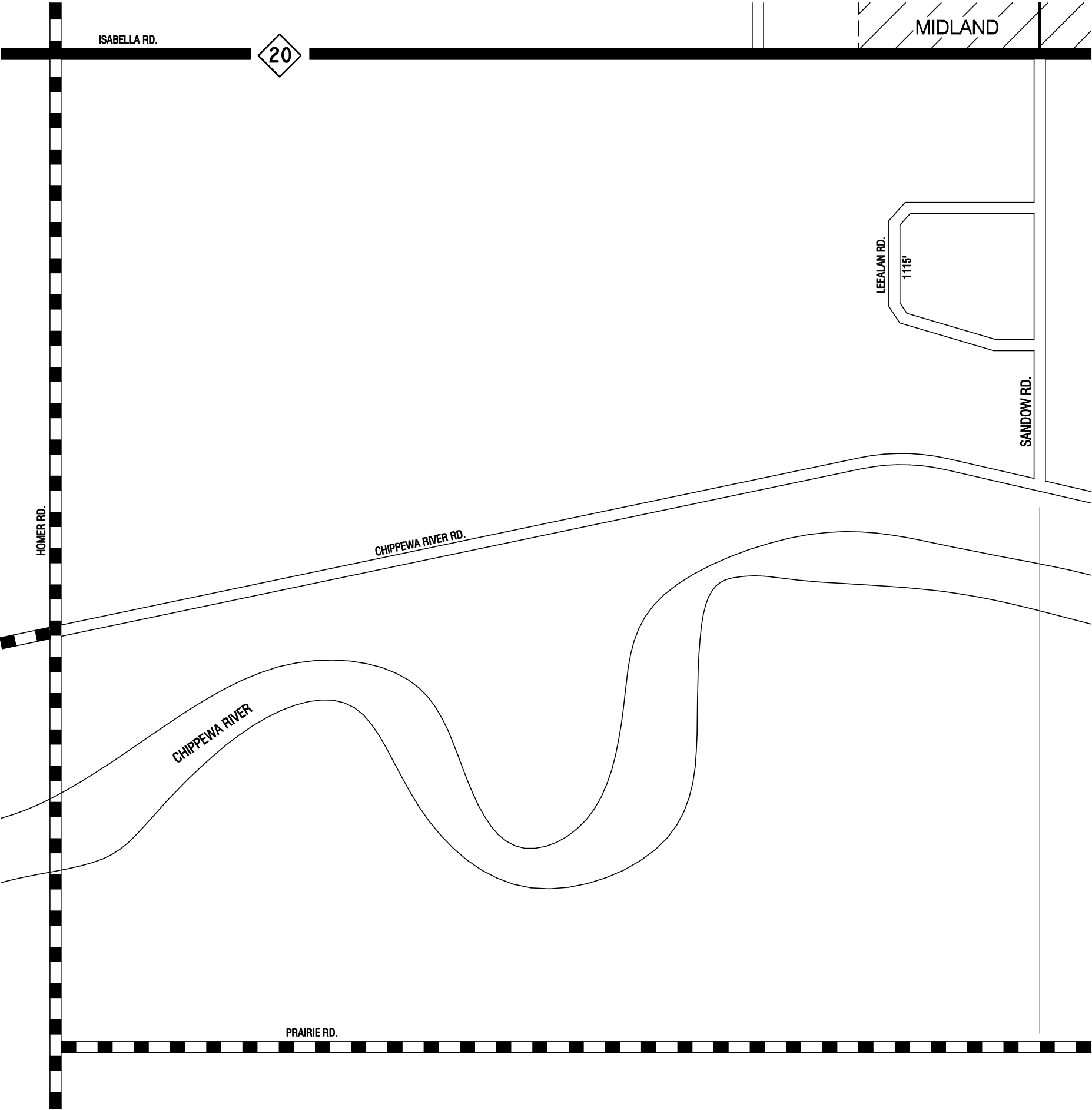
I HEREBY CERTIFY THAT THE ROADS SHOWN HEREON BY SYMBOL OR IN RED AS PRIMARY ROADS AND THOSE SHOWN HEREON BY SYMBOL OR IN GREEN AS LOCAL ROADS ARE IN USE AND ARE UNDER THE JURISDICTION OF THE MIDLAND COUNTY ROAD COMMISSION.

CHAIRMAN

DATE



TOWNSHIP HOMER
SECTION 22 T. 14N R. 1E
COUNTY MIDLAND - 56



LEGEND

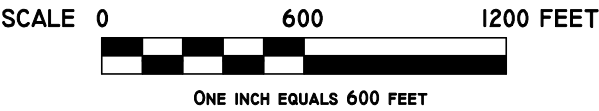
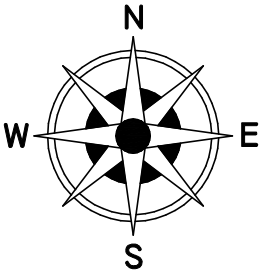
COUNTY LINE	_____
CORPORATE LIMITS	_____
STATE TRUNKLINE	_____
COUNTY PRIMARY	_____
COUNTY LOCAL	_____
ADJACENT COUNTY	_____
CITY OR VILLAGE	_____
STREET	_____

TOTAL LOCAL FEET 1115 EQUALS .21 MILES

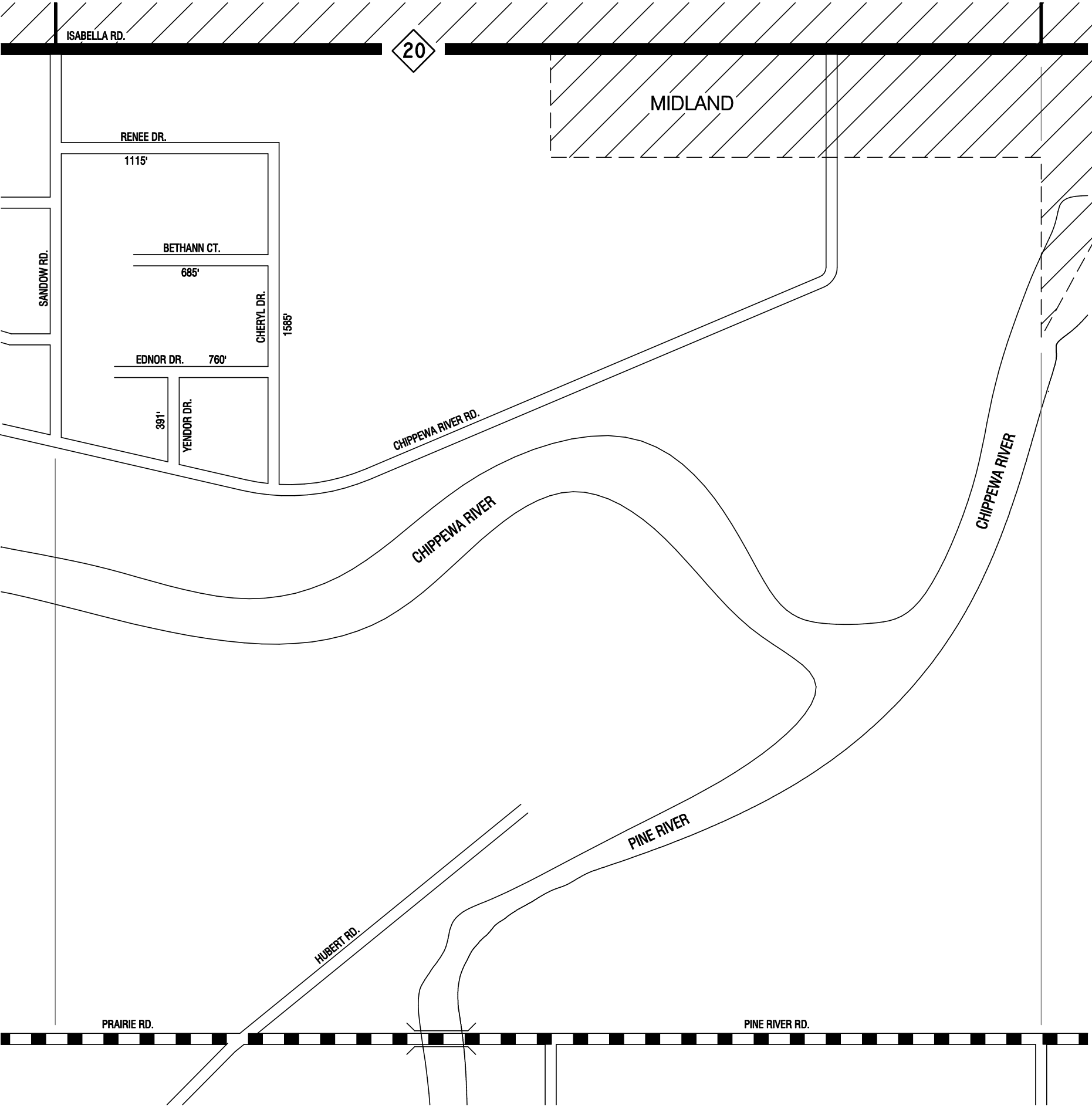
I HEREBY CERTIFY THAT THE ROADS SHOWN HEREON BY SYMBOL OR IN RED AS PRIMARY ROADS AND THOSE SHOWN HEREON BY SYMBOL OR IN GREEN AS LOCAL ROADS ARE IN USE AND ARE UNDER THE JURISDICTION OF THE MIDLAND COUNTY ROAD COMMISSION.

CHAIRMAN

DATE



TOWNSHIP HOMER
SECTION 23 T. 14N R. 1E
COUNTY MIDLAND - 56



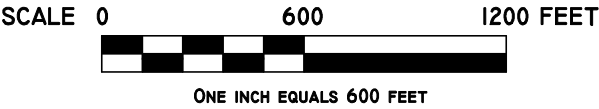
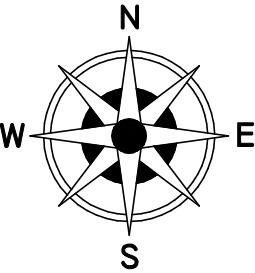
LEGEND

- COUNTY LINE
- CORPORATE LIMITS
- STATE TRUNKLINE
- COUNTY PRIMARY
- COUNTY LOCAL
- ADJACENT COUNTY
- CITY OR VILLAGE
- STREET

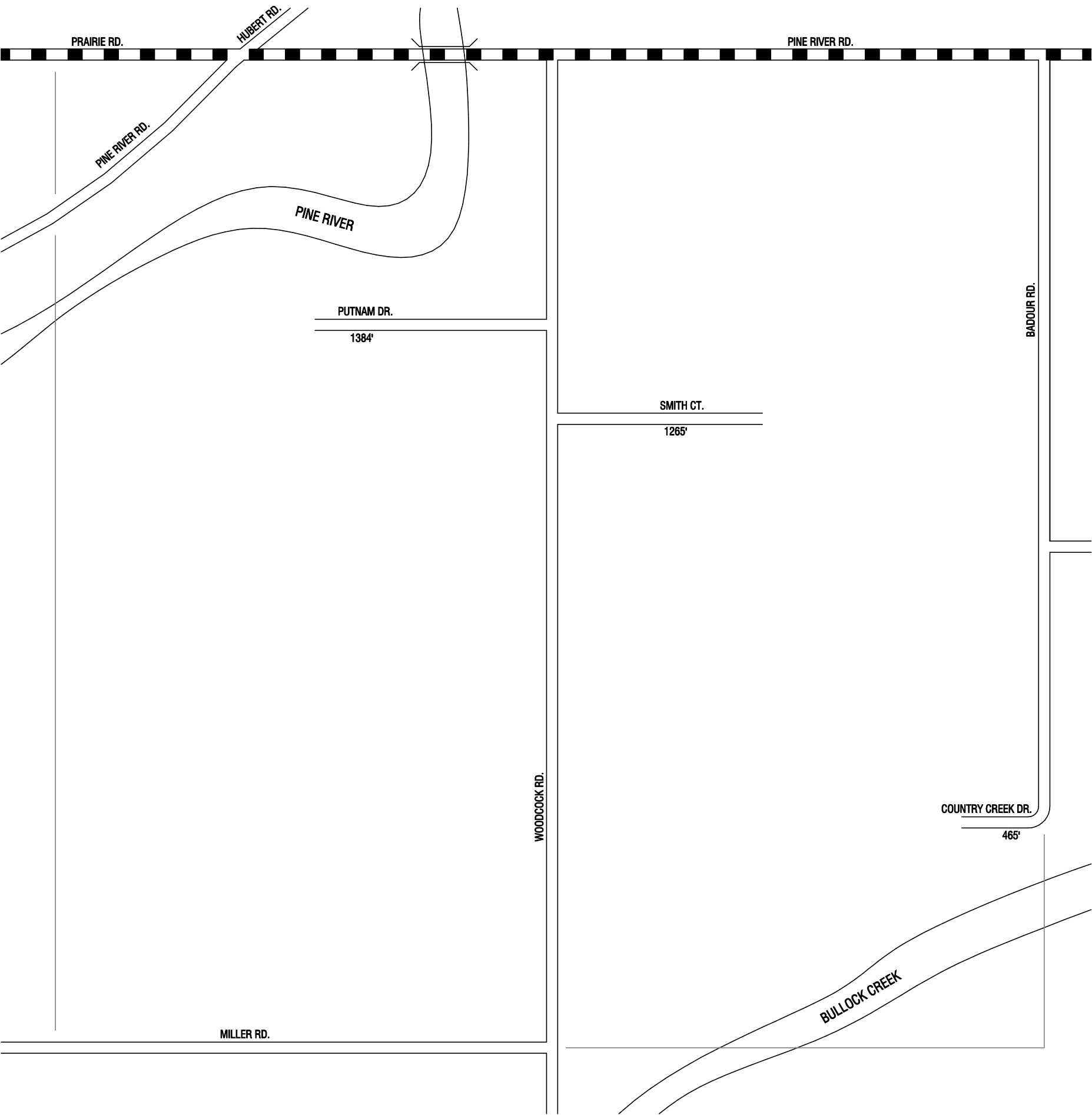
TOTAL LOCAL FEET 4536 EQUALS .86 MILES

I HEREBY CERTIFY THAT THE ROADS SHOWN HEREON BY SYMBOL OR IN RED AS PRIMARY ROADS AND THOSE SHOWN HEREON BY SYMBOL OR IN GREEN AS LOCAL ROADS ARE IN USE AND ARE UNDER THE JURISDICTION OF THE MIDLAND COUNTY ROAD COMMISSION.

CHAIRMAN _____ DATE _____



TOWNSHIP HOMER
SECTION 24 T. 14N R. 1E
COUNTY MIDLAND - 56



LEGEND

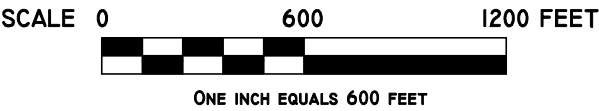
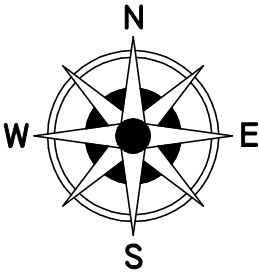
COUNTY LINE	
CORPORATE LIMITS	
STATE TRUNKLINE	
COUNTY PRIMARY	
COUNTY LOCAL	
ADJACENT COUNTY	
CITY OR VILLAGE	
STREET	

TOTAL LOCAL FEET 3114 EQUALS .59 MILES

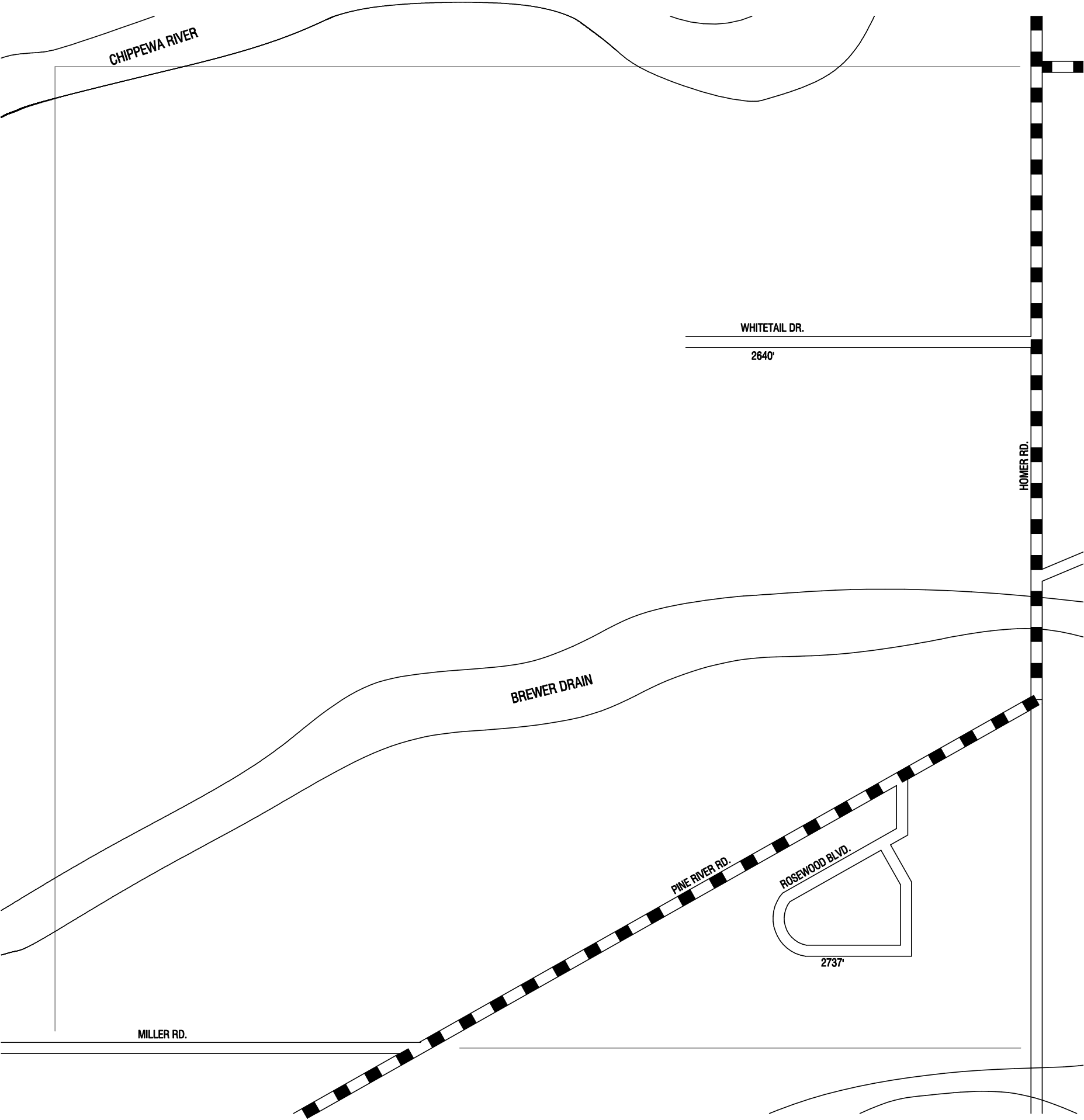
I HEREBY CERTIFY THAT THE ROADS SHOWN HEREON BY SYMBOL OR IN RED AS PRIMARY ROADS AND THOSE SHOWN HEREON BY SYMBOL OR IN GREEN AS LOCAL ROADS ARE IN USE AND ARE UNDER THE JURISDICTION OF THE MIDLAND COUNTY ROAD COMMISSION.

CHAIRMAN

DATE



TOWNSHIP HOMER
SECTION 25 T. 14N R. 1E
COUNTY MIDLAND - 56



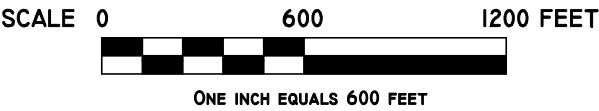
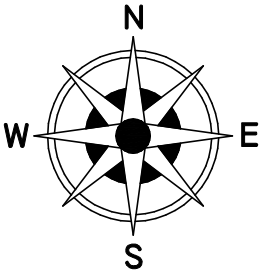
LEGEND

COUNTY LINE	— — — — —
CORPORATE LIMITS	- - - - -
STATE TRUNKLINE	—————
COUNTY PRIMARY	—■—■—■—■—■—■—
COUNTY LOCAL	—————
ADJACENT COUNTY	
CITY OR VILLAGE STREET	—————

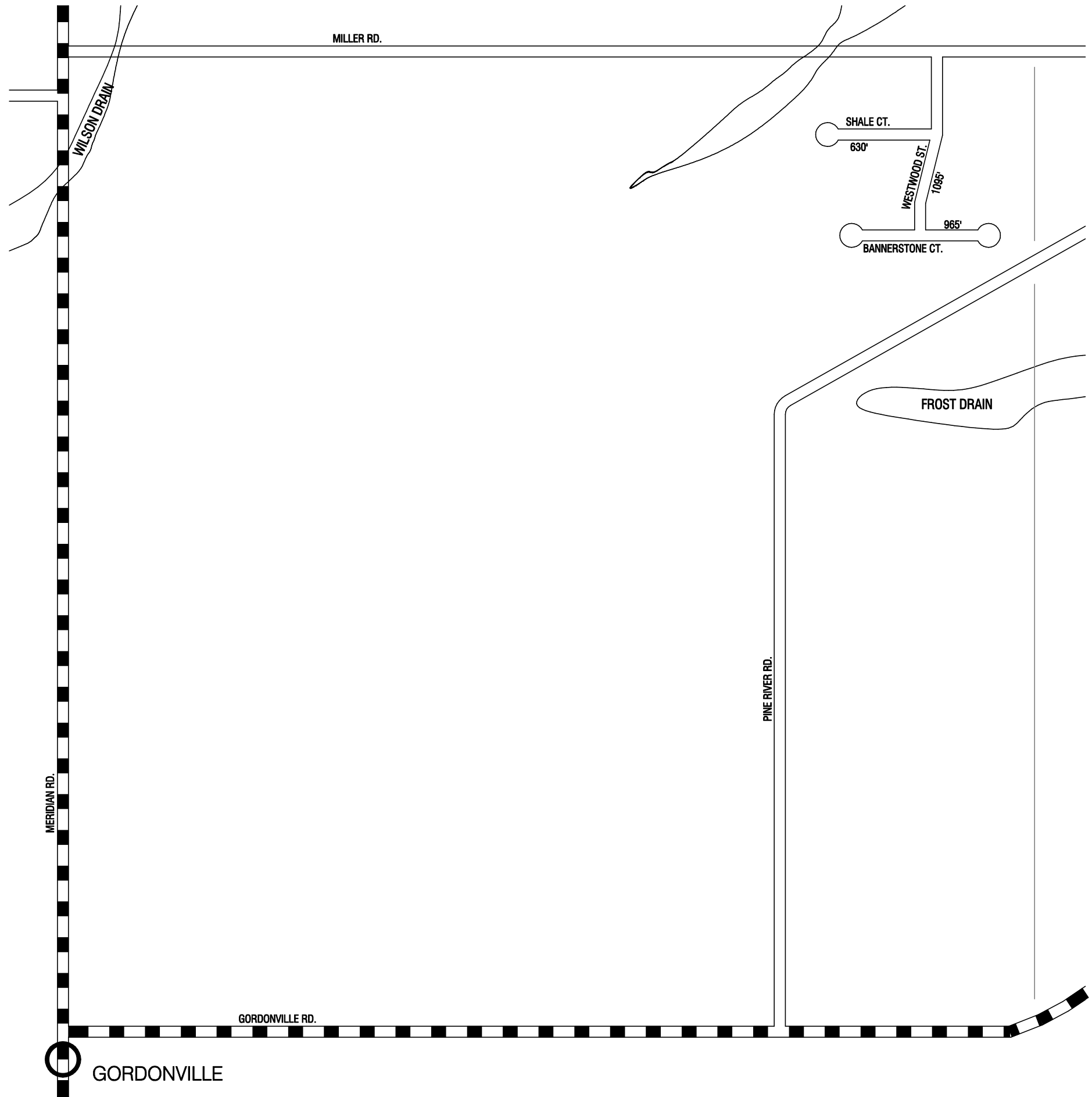
TOTAL LOCAL FEET 5377 EQUALS 1.02 MILES

I HEREBY CERTIFY THAT THE ROADS SHOWN HEREON BY SYMBOL OR IN RED AS PRIMARY ROADS AND THOSE SHOWN HEREON BY SYMBOL OR IN GREEN AS LOCAL ROADS ARE IN USE AND ARE UNDER THE JURISDICTION OF THE MIDLAND COUNTY ROAD COMMISSION.

CHAIRMAN _____ DATE _____



TOWNSHIP HOMER
SECTION 27 T. 14N R. 1E
COUNTY MIDLAND - 56



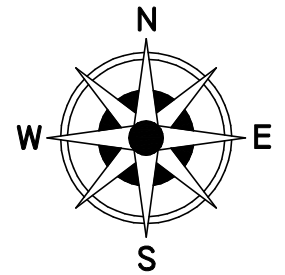
LEGEND

COUNTY LINE	— — — — —
CORPORATE LIMITS	- - - - -
STATE TRUNKLINE	—————
COUNTY PRIMARY	■ ■ ■ ■ ■
COUNTY LOCAL	—————
ADJACENT COUNTY	
CITY OR VILLAGE	—————
STREET	—————

TOTAL LOCAL FEET 2690 EQUALS .51 MILES

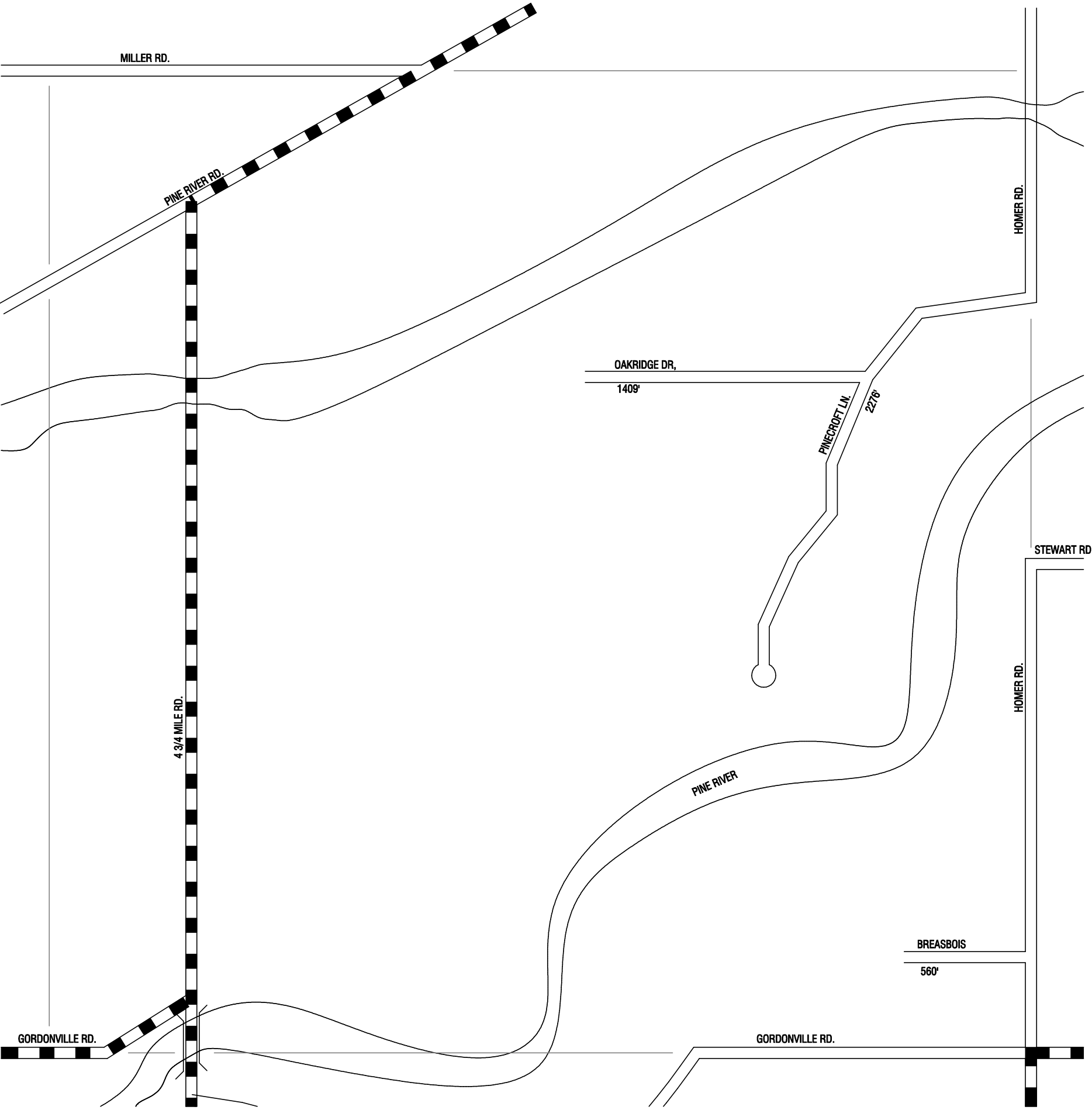
I HEREBY CERTIFY THAT THE ROADS SHOWN HEREON BY SYMBOL OR IN RED AS PRIMARY ROADS AND THOSE SHOWN HEREON BY SYMBOL OR IN GREEN AS LOCAL ROADS ARE IN USE AND ARE UNDER THE JURISDICTION OF THE MIDLAND COUNTY ROAD COMMISSION.

CHAIRMAN _____ DATE _____



SCALE 0 600 1200 FEET
ONE INCH EQUALS 600 FEET

TOWNSHIP HOMER
SECTION 33 T. 14N R. 1E
COUNTY MIDLAND - 56



LEGEND

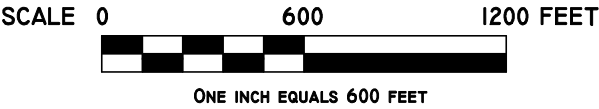
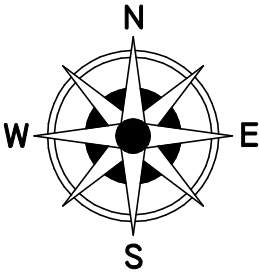
- COUNTY LINE
- CORPORATE LIMITS
- STATE TRUNKLINE
- COUNTY PRIMARY
- COUNTY LOCAL
- ADJACENT COUNTY
- CITY OR VILLAGE
- STREET

TOTAL LOCAL FEET 4245 EQUALS .80 MILES

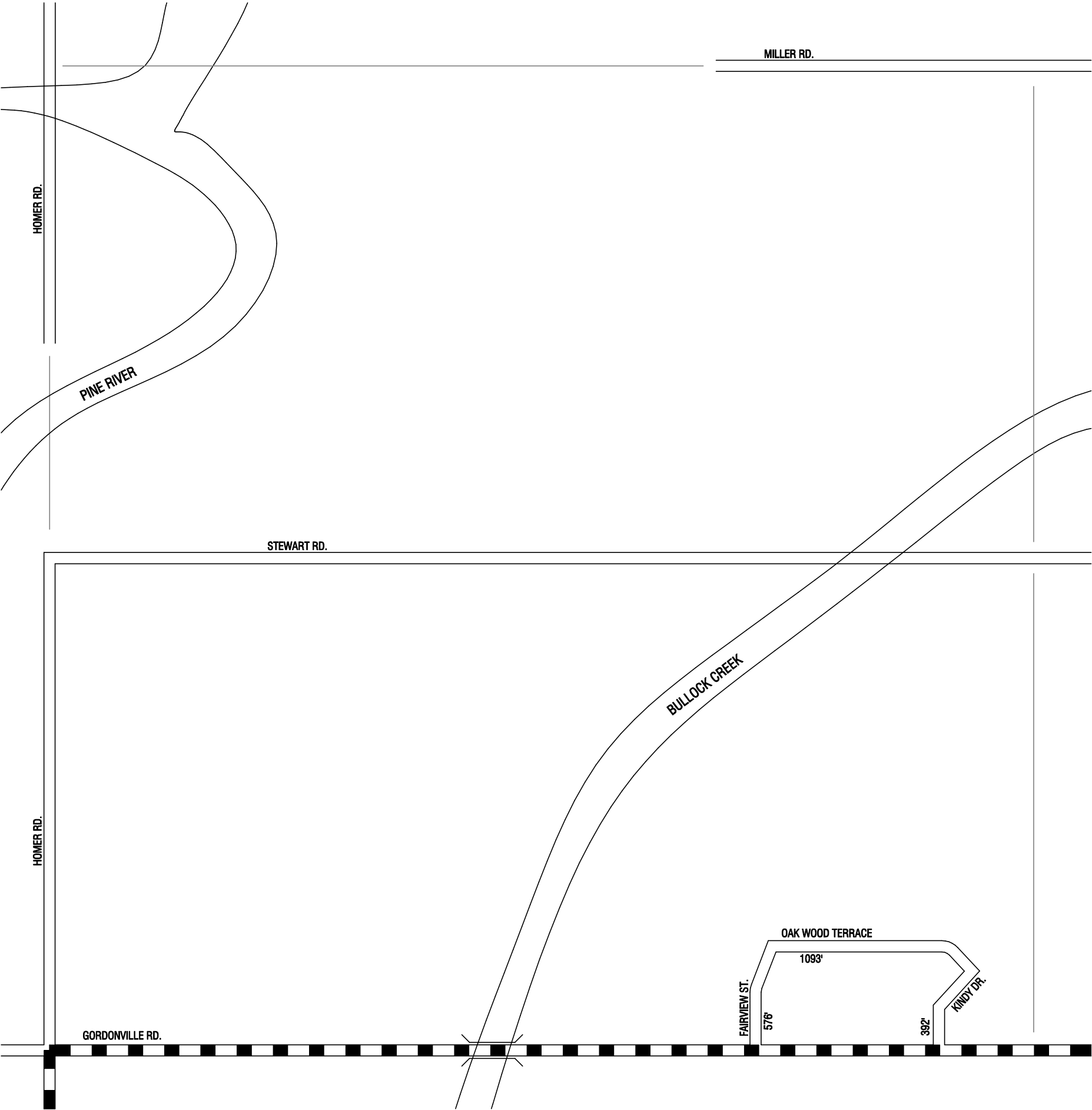
I HEREBY CERTIFY THAT THE ROADS SHOWN HEREON BY SYMBOL OR IN RED AS PRIMARY ROADS AND THOSE SHOWN HEREON BY SYMBOL OR IN GREEN AS LOCAL ROADS ARE IN USE AND ARE UNDER THE JURISDICTION OF THE MIDLAND COUNTY ROAD COMMISSION.

CHAIRMAN

DATE



TOWNSHIP HOMER
SECTION 34 T. 14N R. 1E
COUNTY MIDLAND - 56



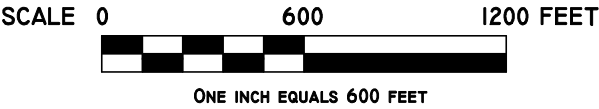
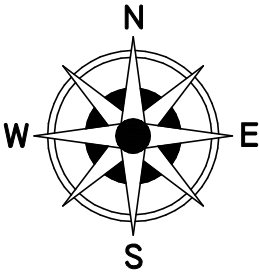
LEGEND

- COUNTY LINE
- CORPORATE LIMITS
- STATE TRUNKLINE
- COUNTY PRIMARY
- COUNTY LOCAL
- ADJACENT COUNTY
- CITY OR VILLAGE
- STREET

TOTAL LOCAL FEET 2061 EQUALS .39 MILES

I HEREBY CERTIFY THAT THE ROADS SHOWN HEREON BY SYMBOL OR IN RED AS PRIMARY ROADS AND THOSE SHOWN HEREON BY SYMBOL OR IN GREEN AS LOCAL ROADS ARE IN USE AND ARE UNDER THE JURISDICTION OF THE MIDLAND COUNTY ROAD COMMISSION.

CHAIRMAN DATE



TOWNSHIP HOMER
SECTION 35 T. 14N R. 1E
COUNTY MIDLAND - 56

HOPE TWP.

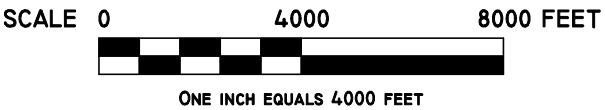
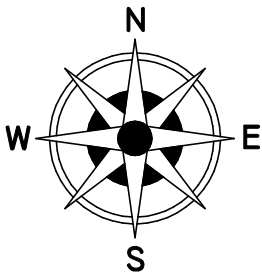
LEGEND

COUNTY LINE	----
CORPORATE LIMITS	- - - -
STATE TRUNKLINE	=====
COUNTY PRIMARY	=====
COUNTY LOCAL	=====
ADJACENT COUNTY	=====
CITY OR VILLAGE	=====
STREET	=====

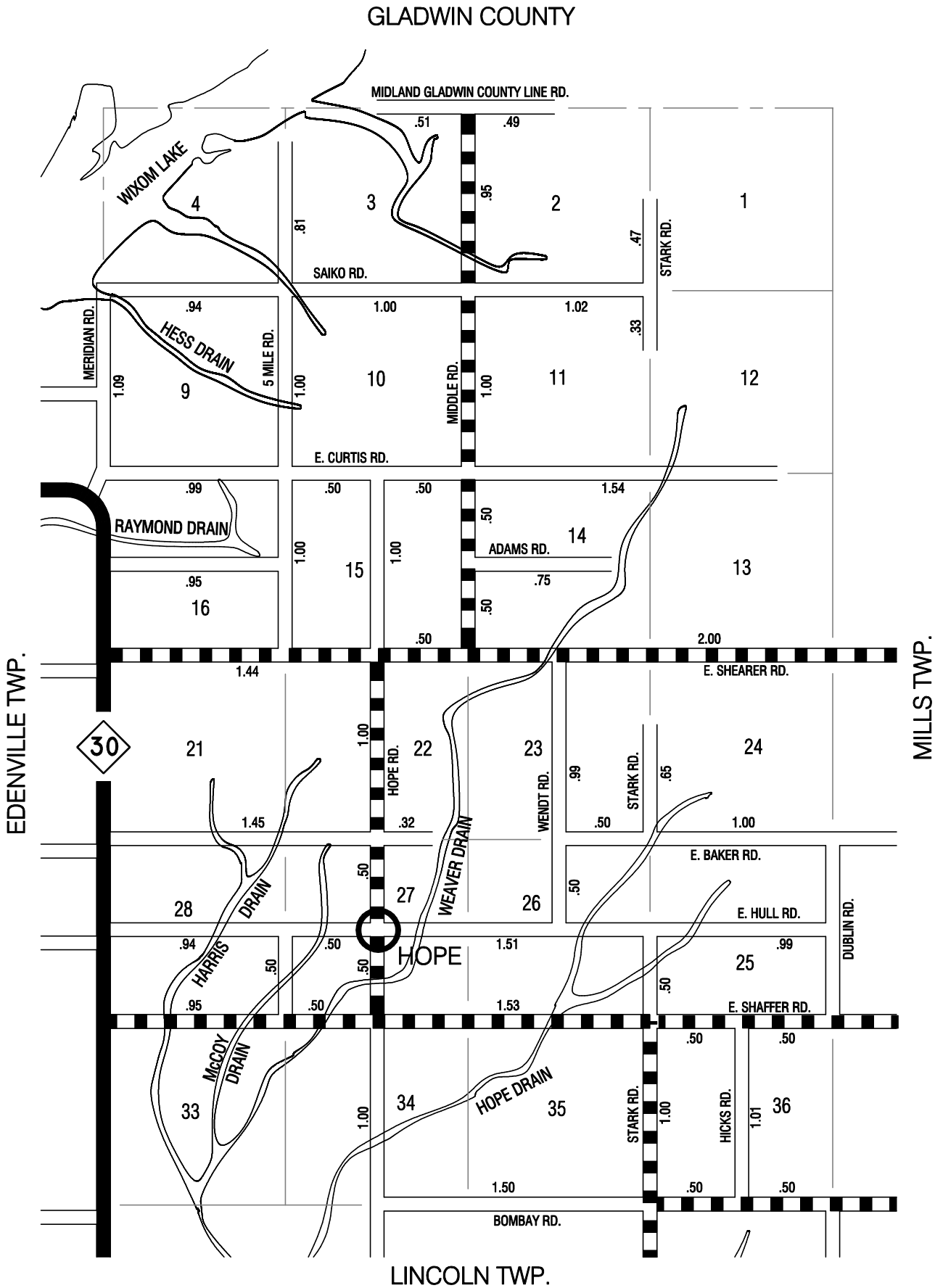
PRIMARY ROAD SYSTEM IS 14.87 MILES
LOCAL ROAD SYSTEM IS 28.75 MILES

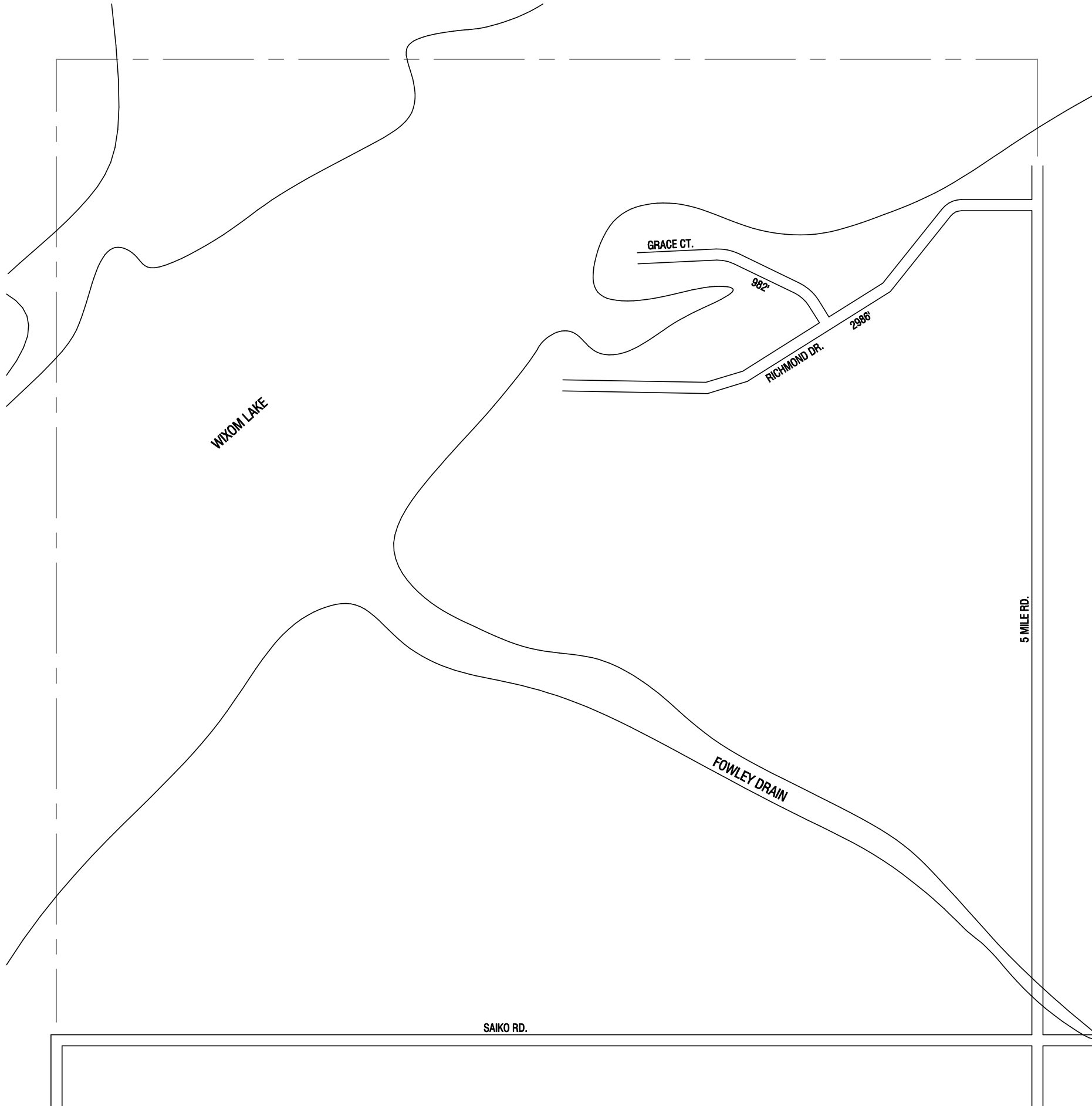
I HEREBY CERTIFY THAT THE ROADS SHOWN HEREON BY
SYMBOL OR IN RED AS PRIMARY ROADS AND THOSE SHOWN
HEREON BY SYMBOL OR IN GREEN AS LOCAL ROADS ARE IN
USE AND ARE UNDER THE JURISDICTION OF THE MIDLAND
COUNTY ROAD COMMISSION.

CHAIRMAN _____ DATE _____



MIDLAND CO - 56 T16N - R1E





LEGEND

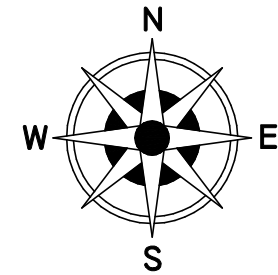
COUNTY LINE	
CORPORATE LIMITS	
STATE TRUNKLINE	
COUNTY PRIMARY	
COUNTY LOCAL	
ADJACENT COUNTY	
CITY OR VILLAGE STREET	

TOTAL LOCAL FEET 3968 EQUALS .75 MILES

I HEREBY CERTIFY THAT THE ROADS SHOWN HEREON BY SYMBOL OR IN RED AS PRIMARY ROADS AND THOSE SHOWN HEREON BY SYMBOL OR IN GREEN AS LOCAL ROADS ARE IN USE AND ARE UNDER THE JURISDICTION OF THE MIDLAND COUNTY ROAD COMMISSION.

CHAIRMAN

DATE

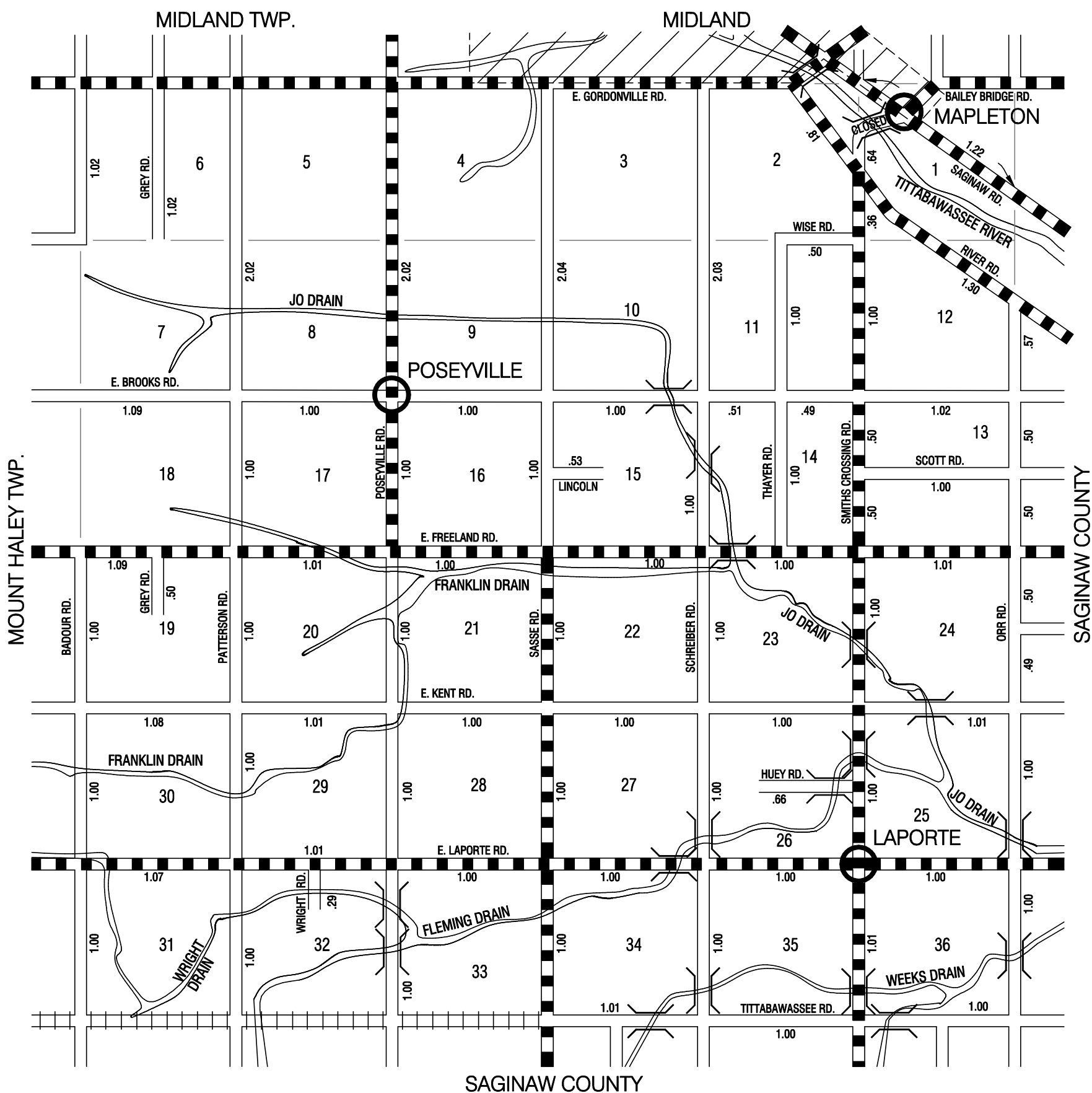


SCALE 0 600 1200 FEET

ONE INCH EQUALS 600 FEET

TOWNSHIP HOPE
SECTION 4 T. 16N R. 1E
COUNTY MIDLAND - 56

INGERSOLL TWP.



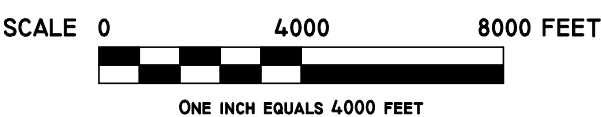
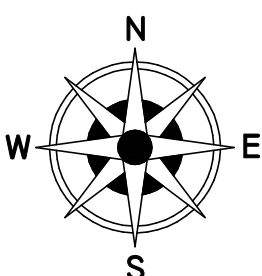
LEGEND

COUNTY LINE	-----
CORPORATE LIMITS	- - - - -
STATE TRUNKLINE	=====
COUNTY PRIMARY	=====
COUNTY LOCAL	=====
ADJACENT COUNTY	=====
CITY OR VILLAGE	=====
STREET	=====

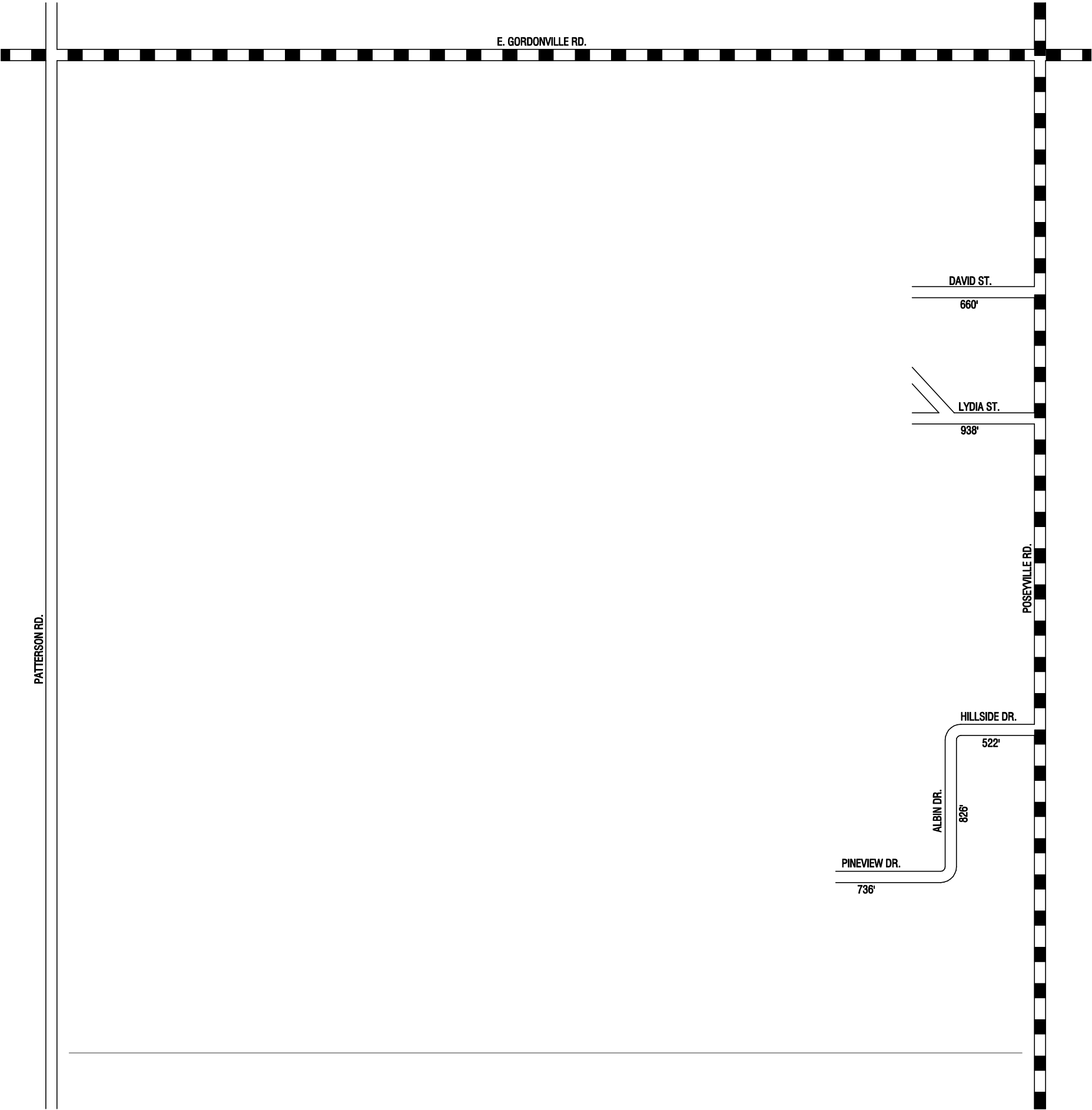
PRIMARY ROAD SYSTEM IS 26.91 MILES
LOCAL ROAD SYSTEM IS 49.03 MILES

I HEREBY CERTIFY THAT THE ROADS SHOWN HEREON BY SYMBOL OR IN RED AS PRIMARY ROADS AND THOSE SHOWN HEREON BY SYMBOL OR IN GREEN AS LOCAL ROADS ARE IN USE AND ARE UNDER THE JURISDICTION OF THE MIDLAND COUNTY ROAD COMMISSION.

CHAIRMAN _____ DATE _____



MIDLAND CO - 56 T13N - R2E



LEGEND

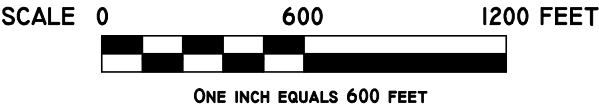
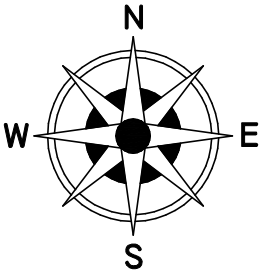
- COUNTY LINE _____
- CORPORATE LIMITS _____
- STATE TRUNKLINE _____
- COUNTY PRIMARY _____
- COUNTY LOCAL _____
- ADJACENT COUNTY _____
- CITY OR VILLAGE _____
- STREET _____

TOTAL LOCAL FEET 3682 EQUALS .70 MILES

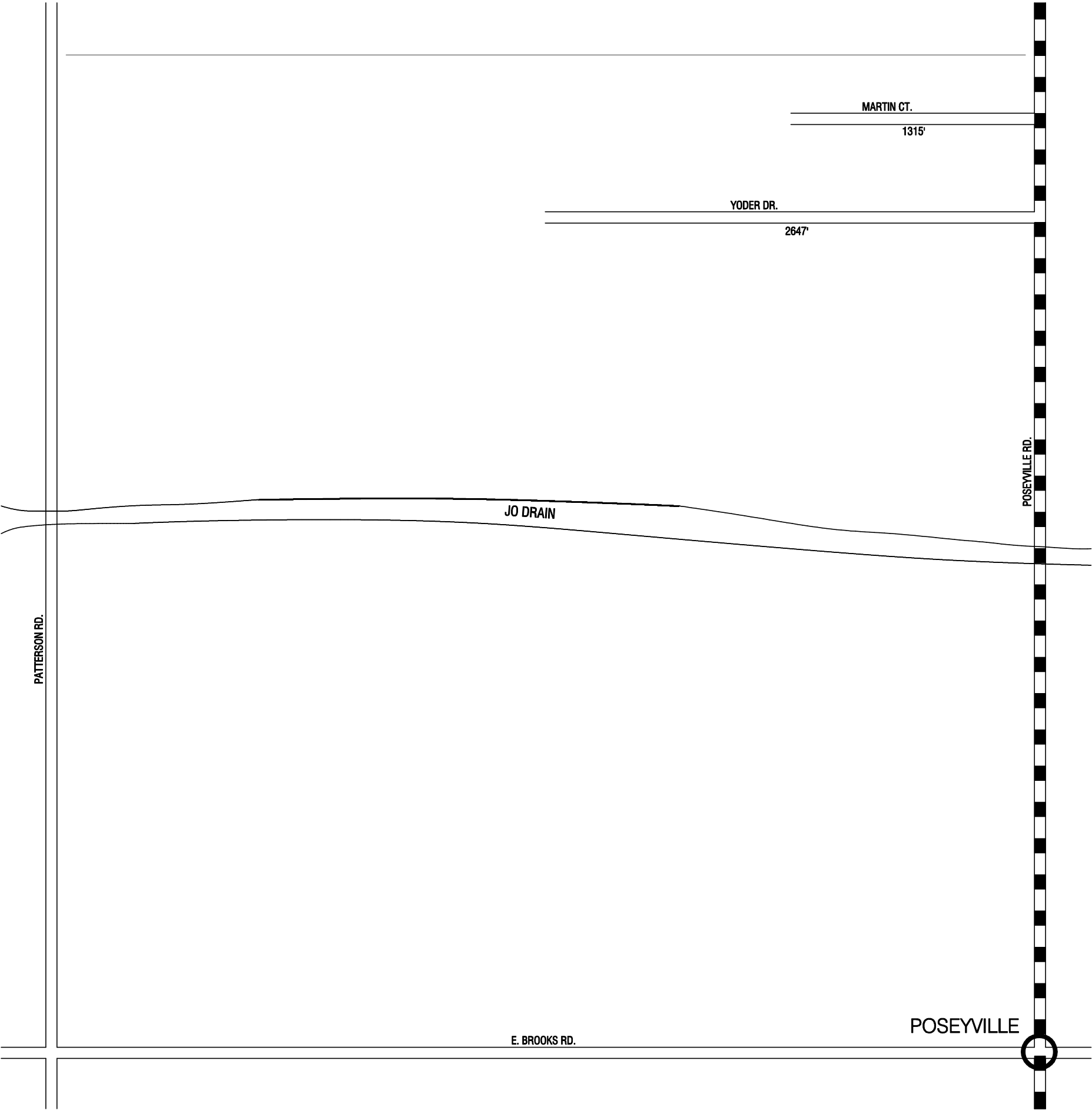
I HEREBY CERTIFY THAT THE ROADS SHOWN HEREON BY SYMBOL OR IN RED AS PRIMARY ROADS AND THOSE SHOWN HEREON BY SYMBOL OR IN GREEN AS LOCAL ROADS ARE IN USE AND ARE UNDER THE JURISDICTION OF THE MIDLAND COUNTY ROAD COMMISSION.

CHAIRMAN

DATE



TOWNSHIP INGERSOLL
SECTION 5 T. 13N R. 2E
COUNTY MIDLAND - 56



LEGEND

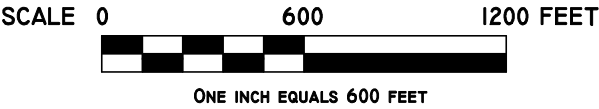
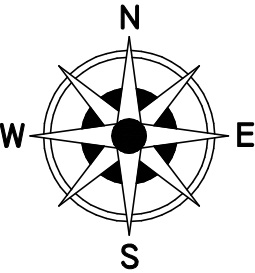
- COUNTY LINE
- CORPORATE LIMITS
- STATE TRUNKLINE
- COUNTY PRIMARY
- COUNTY LOCAL
- ADJACENT COUNTY
- CITY OR VILLAGE
- STREET

TOTAL LOCAL FEET 3962 EQUALS .75 MILES

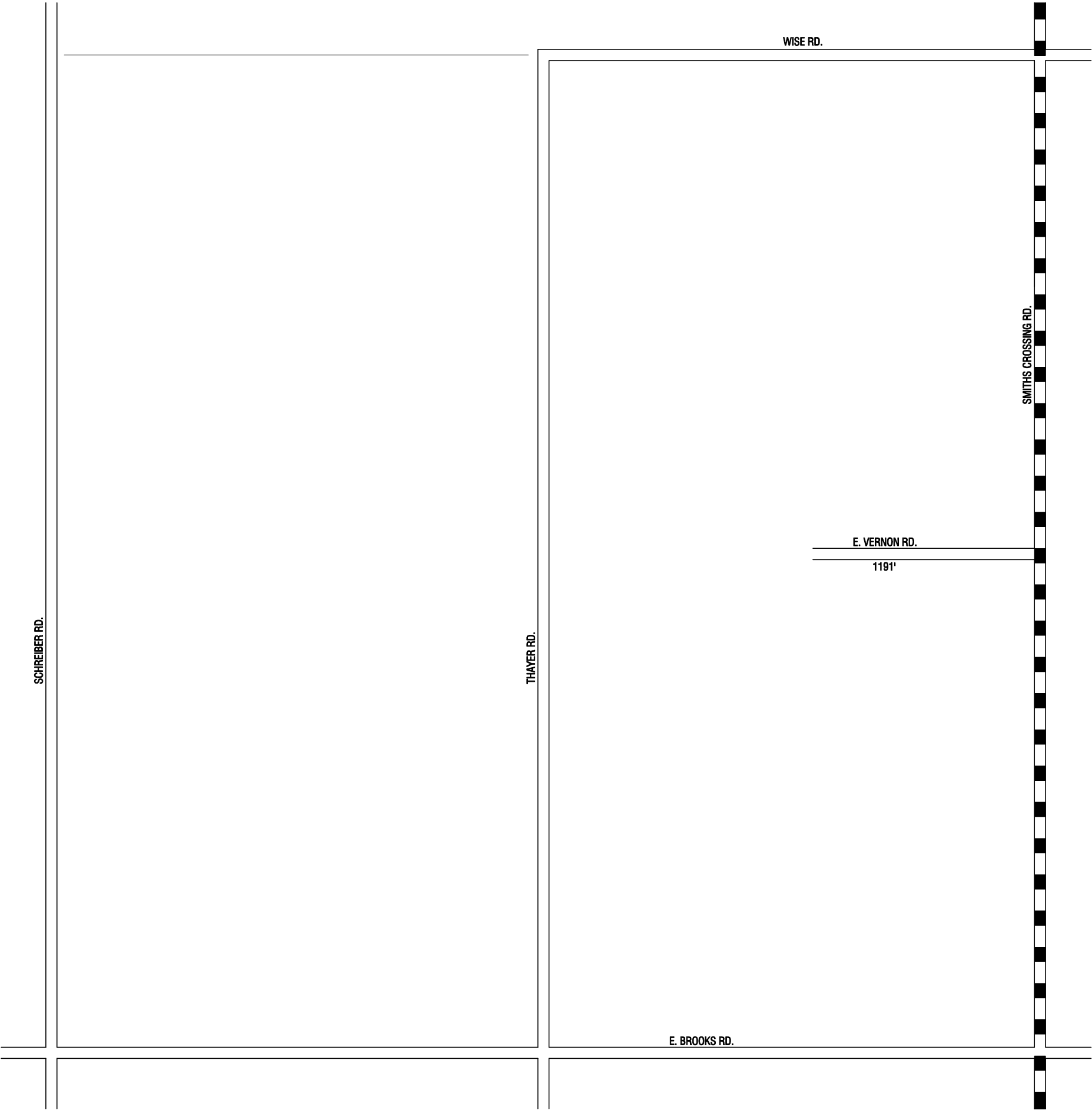
I HEREBY CERTIFY THAT THE ROADS SHOWN HEREON BY SYMBOL OR IN RED AS PRIMARY ROADS AND THOSE SHOWN HEREON BY SYMBOL OR IN GREEN AS LOCAL ROADS ARE IN USE AND ARE UNDER THE JURISDICTION OF THE MIDLAND COUNTY ROAD COMMISSION.

CHAIRMAN

DATE



TOWNSHIP INGERSOLL
SECTION 8 T. 13N R. 2E
COUNTY MIDLAND - 56



LEGEND

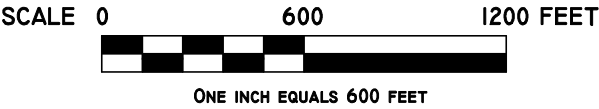
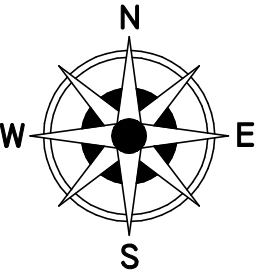
- COUNTY LINE
- CORPORATE LIMITS
- STATE TRUNKLINE
- COUNTY PRIMARY
- COUNTY LOCAL
- ADJACENT COUNTY
- CITY OR VILLAGE
- STREET

TOTAL LOCAL FEET 1191 EQUALS .22 MILES

I HEREBY CERTIFY THAT THE ROADS SHOWN HEREON BY SYMBOL OR IN RED AS PRIMARY ROADS AND THOSE SHOWN HEREON BY SYMBOL OR IN GREEN AS LOCAL ROADS ARE IN USE AND ARE UNDER THE JURISDICTION OF THE MIDLAND COUNTY ROAD COMMISSION.

CHAIRMAN

DATE



TOWNSHIP INGERSOLL
SECTION 11 T. 13N R. 2E
COUNTY MIDLAND - 56

JASPER TWP.

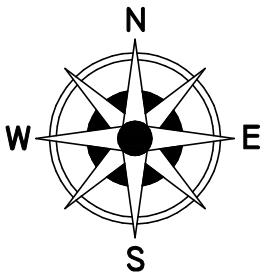
LEGEND

COUNTY LINE	-----
CORPORATE LIMITS	-----
STATE TRUNKLINE	=====
COUNTY PRIMARY	=====
COUNTY LOCAL	=====
ADJACENT COUNTY	=====
CITY OR VILLAGE	=====
STREET	=====

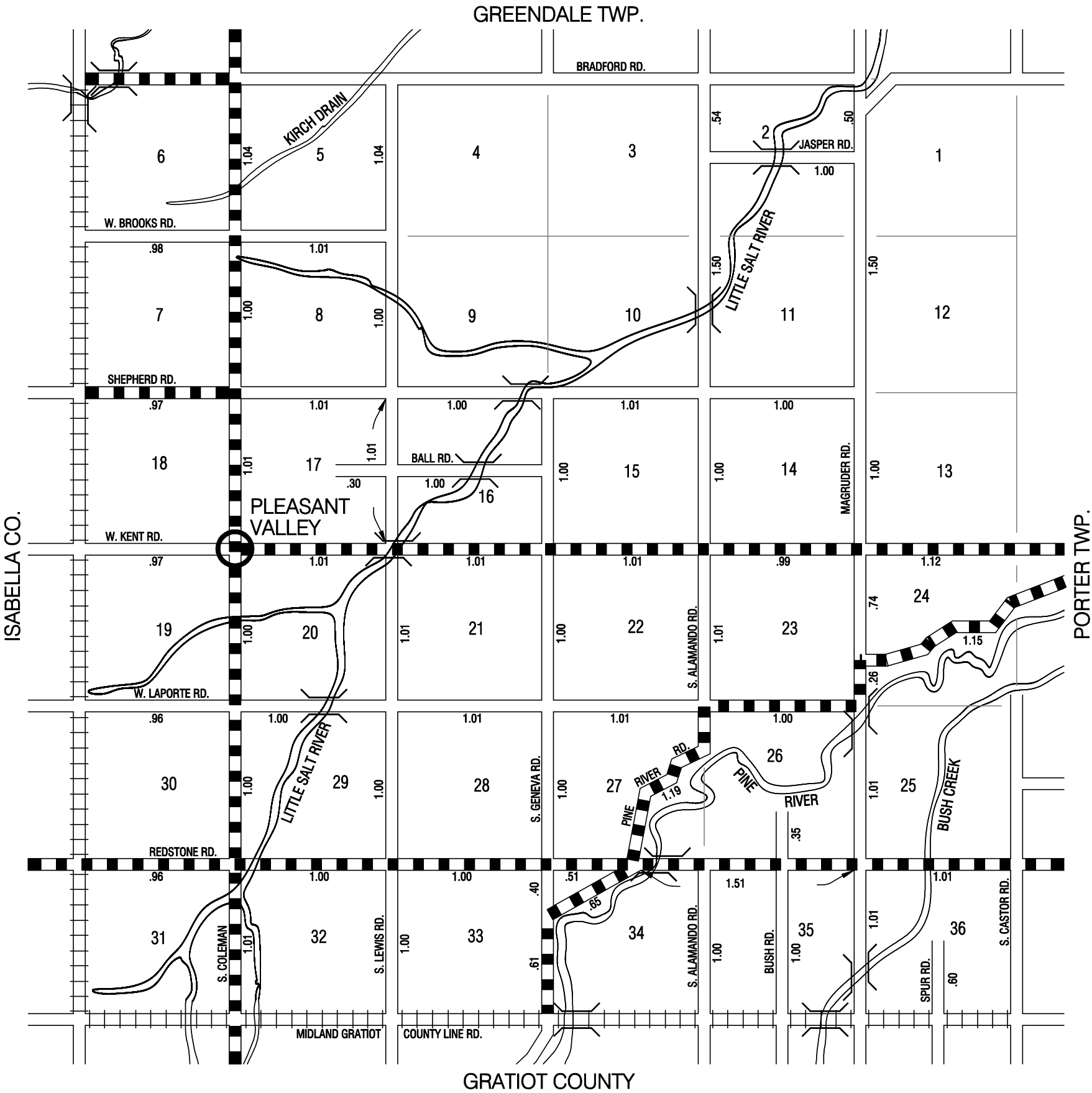
PRIMARY ROAD SYSTEM IS 23.02 MILES
LOCAL ROAD SYSTEM IS 35.48 MILES

I HEREBY CERTIFY THAT THE ROADS SHOWN HEREON BY SYMBOL OR IN RED AS PRIMARY ROADS AND THOSE SHOWN HEREON BY SYMBOL OR IN GREEN AS LOCAL ROADS ARE IN USE AND ARE UNDER THE JURISDICTION OF THE MIDLAND COUNTY ROAD COMMISSION.

CHAIRMAN _____ DATE _____



MIDLAND CO - 56 T13N - R2W



JEROME TWP.

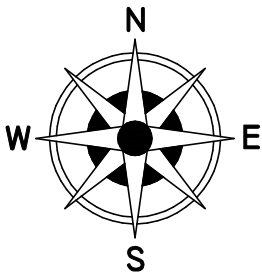
LEGEND

COUNTY LINE	-----
CORPORATE LIMITS	- - - - -
STATE TRUNKLINE	=====
COUNTY PRIMARY	=====
COUNTY LOCAL	=====
ADJACENT COUNTY	=====
CITY OR VILLAGE	=====
STREET	=====

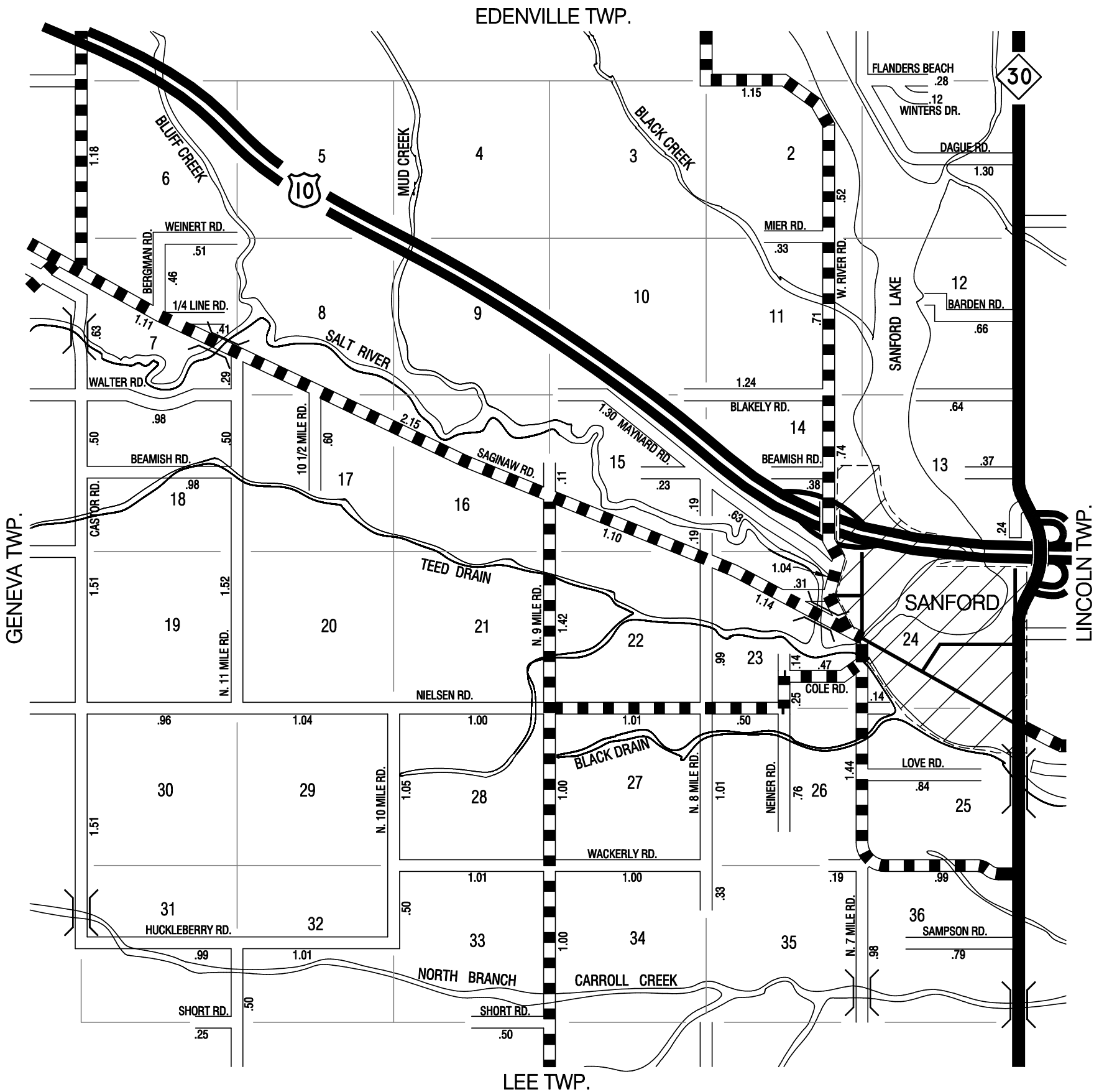
PRIMARY ROAD SYSTEM IS 18.92 MILES
LOCAL ROAD SYSTEM IS 34.90 MILES

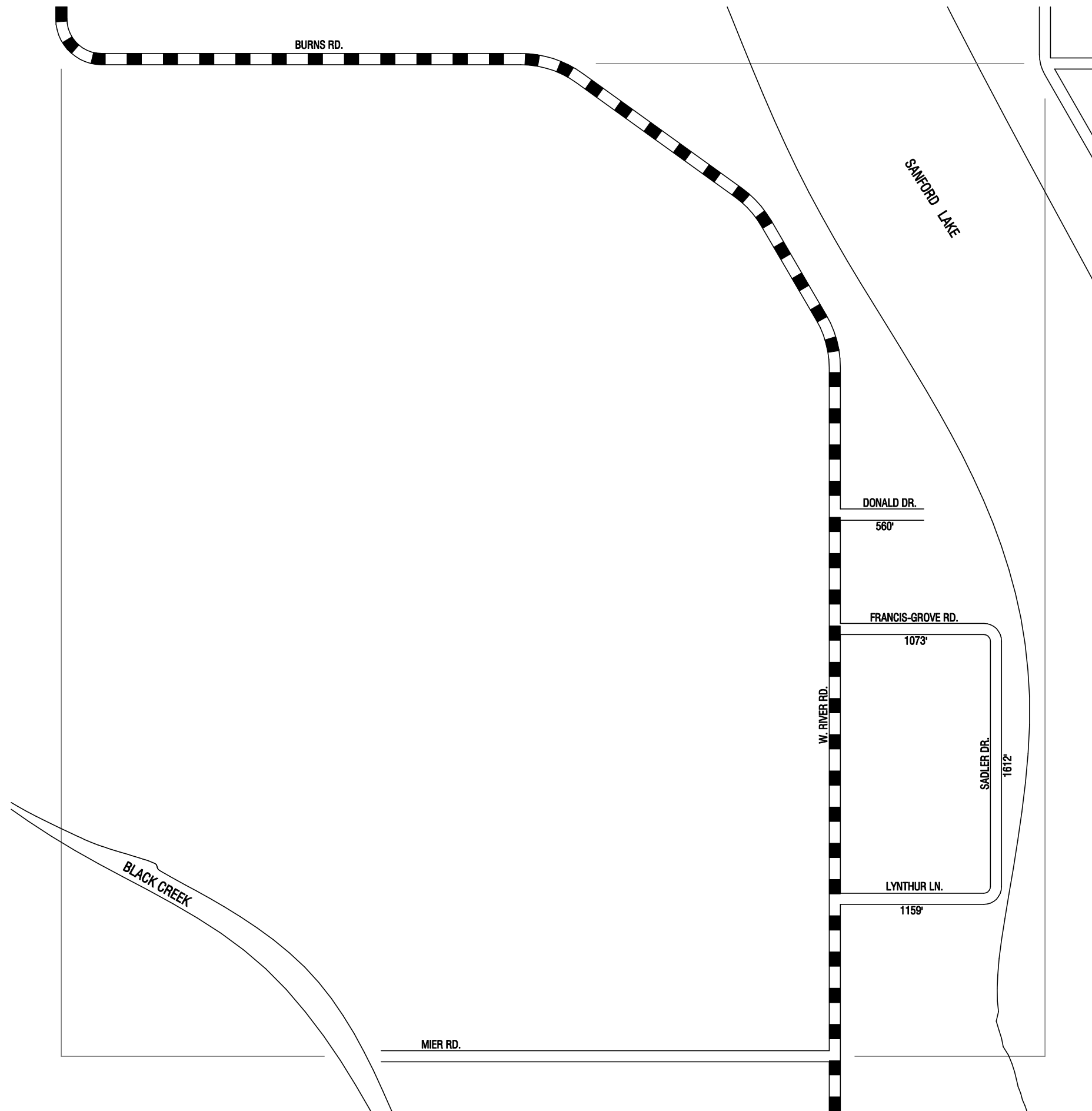
I HEREBY CERTIFY THAT THE ROADS SHOWN HEREON BY
SYMBOL OR IN RED AS PRIMARY ROADS AND THOSE SHOWN
HEREON BY SYMBOL OR IN GREEN AS LOCAL ROADS ARE IN
USE AND ARE UNDER THE JURISDICTION OF THE MIDLAND
COUNTY ROAD COMMISSION.

CHAIRMAN _____ DATE _____



MIDLAND CO - 56 T15N - RIW





LEGEND

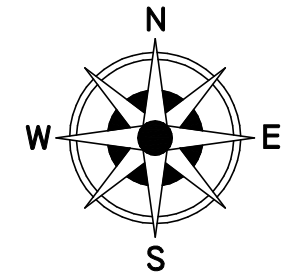
COUNTY LINE	---
CORPORATE LIMITS	- - -
STATE TRUNKLINE	=====
COUNTY PRIMARY	=====
COUNTY LOCAL	=====
ADJACENT COUNTY	+++++
CITY OR VILLAGE STREET	=====

TOTAL LOCAL FEET 4404 EQUALS .83 MILES

I HEREBY CERTIFY THAT THE ROADS SHOWN HEREON BY SYMBOL OR IN RED AS PRIMARY ROADS AND THOSE SHOWN HEREON BY SYMBOL OR IN GREEN AS LOCAL ROADS ARE IN USE AND ARE UNDER THE JURISDICTION OF THE MIDLAND COUNTY ROAD COMMISSION.

CHAIRMAN

DATE

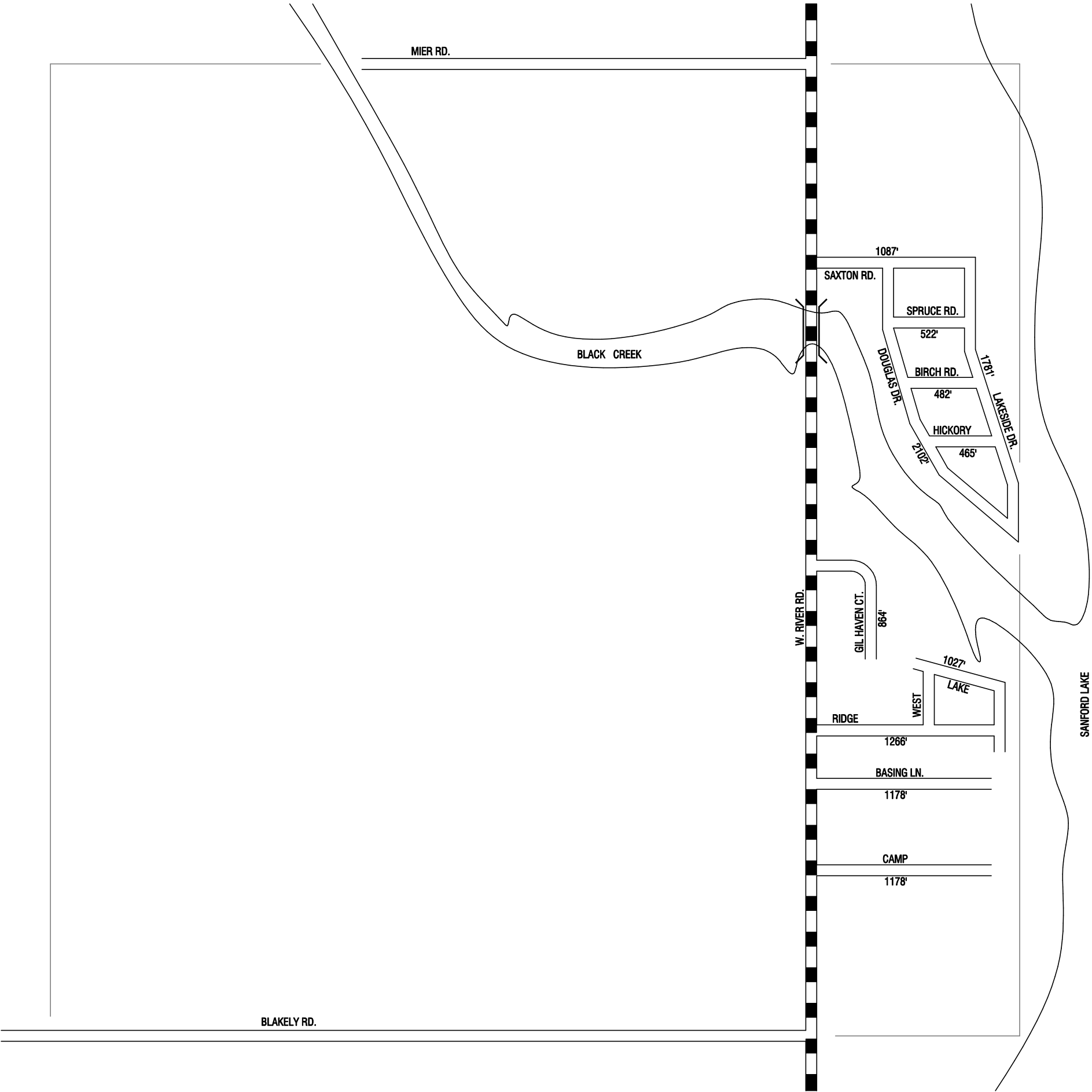


SCALE 0 600 1200 FEET



ONE INCH EQUALS 600 FEET

TOWNSHIP JEROME
SECTION 2 T. 15N R. 1W
COUNTY MIDLAND - 56



LEGEND

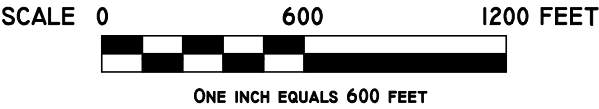
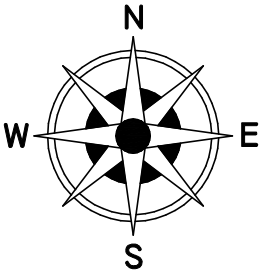
COUNTY LINE	_____
CORPORATE LIMITS	_____
STATE TRUNKLINE	_____
COUNTY PRIMARY	_____
COUNTY LOCAL	_____
ADJACENT COUNTY	_____
CITY OR VILLAGE	_____
STREET	_____

TOTAL LOCAL FEET 11,952 EQUALS 2.26 MILES

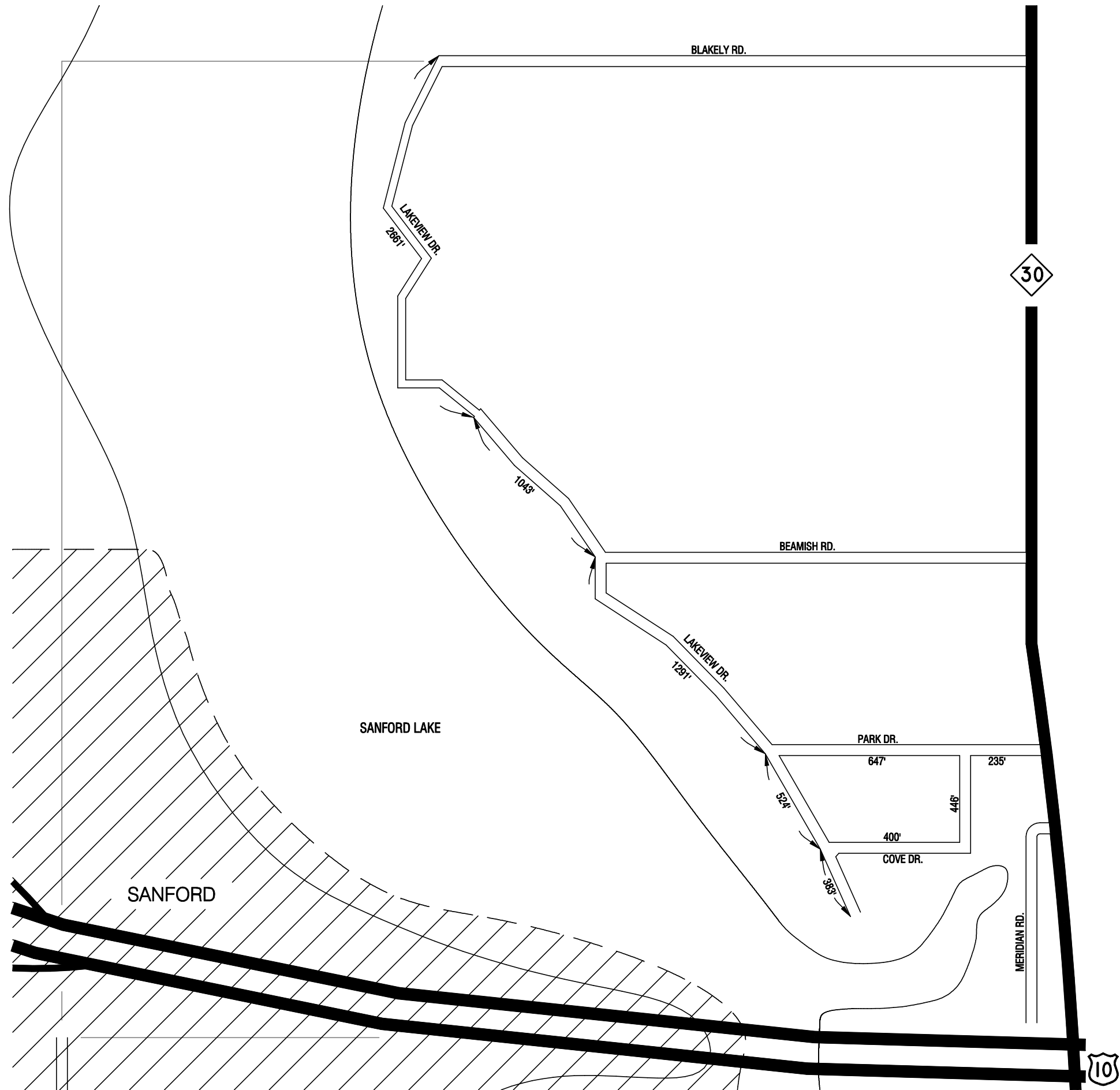
I HEREBY CERTIFY THAT THE ROADS SHOWN HEREON BY SYMBOL OR IN RED AS PRIMARY ROADS AND THOSE SHOWN HEREON BY SYMBOL OR IN GREEN AS LOCAL ROADS ARE IN USE AND ARE UNDER THE JURISDICTION OF THE MIDLAND COUNTY ROAD COMMISSION.

CHAIRMAN

DATE



TOWNSHIP JEROME
SECTION II T. 15N R. 1W
COUNTY MIDLAND - 56



LEGEND

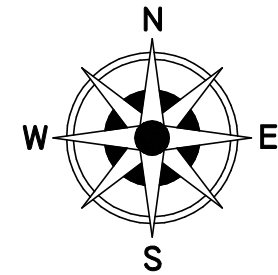
COUNTY LINE	
CORPORATE LIMITS	
STATE TRUNKLINE	
COUNTY PRIMARY	
COUNTY LOCAL	
ADJACENT COUNTY	
CITY OR VILLAGE	
STREET	

TOTAL LOCAL FEET 7630 EQUALS 1.45 MILES

I HEREBY CERTIFY THAT THE ROADS SHOWN HEREON BY SYMBOL OR IN RED AS PRIMARY ROADS AND THOSE SHOWN HEREON BY SYMBOL OR IN GREEN AS LOCAL ROADS ARE IN USE AND ARE UNDER THE JURISDICTION OF THE MIDLAND COUNTY ROAD COMMISSION.

CHAIRMAN

DATE

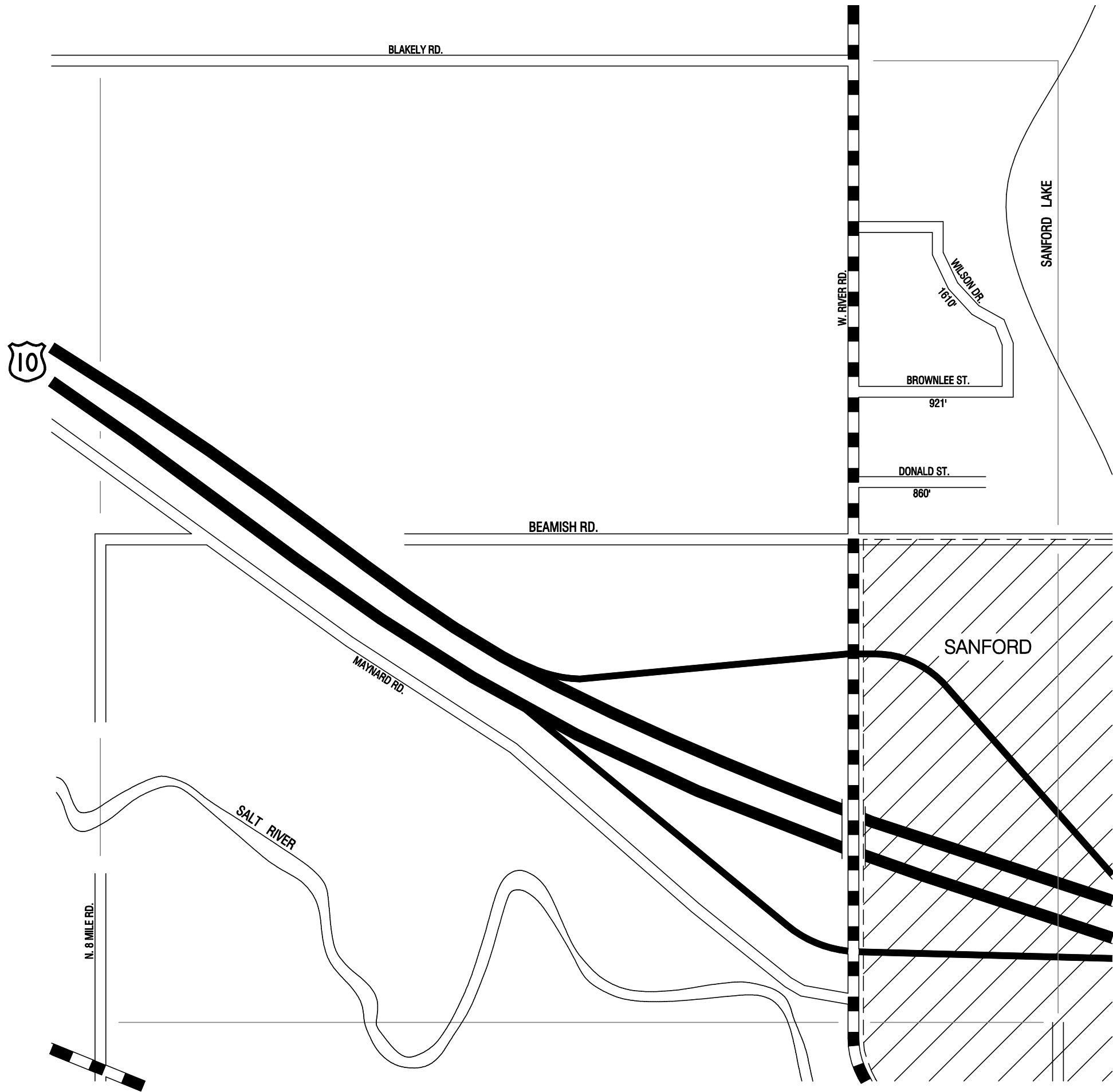


SCALE 0 600 1200 FEET



ONE INCH EQUALS 600 FEET

TOWNSHIP JEROME
SECTION 13 T. 15N R. 1W
COUNTY MIDLAND - 56



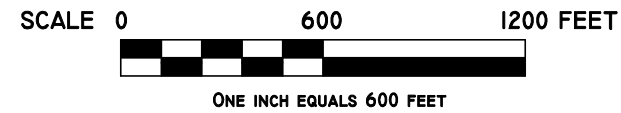
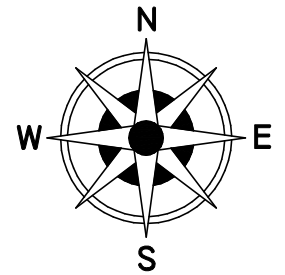
LEGEND

COUNTY LINE	— — — — —
CORPORATE LIMITS	- - - - -
STATE TRUNKLINE	—————
COUNTY PRIMARY	■ ■ ■ ■ ■
COUNTY LOCAL	—————
ADJACENT COUNTY	
CITY OR VILLAGE	—————
STREET	—————

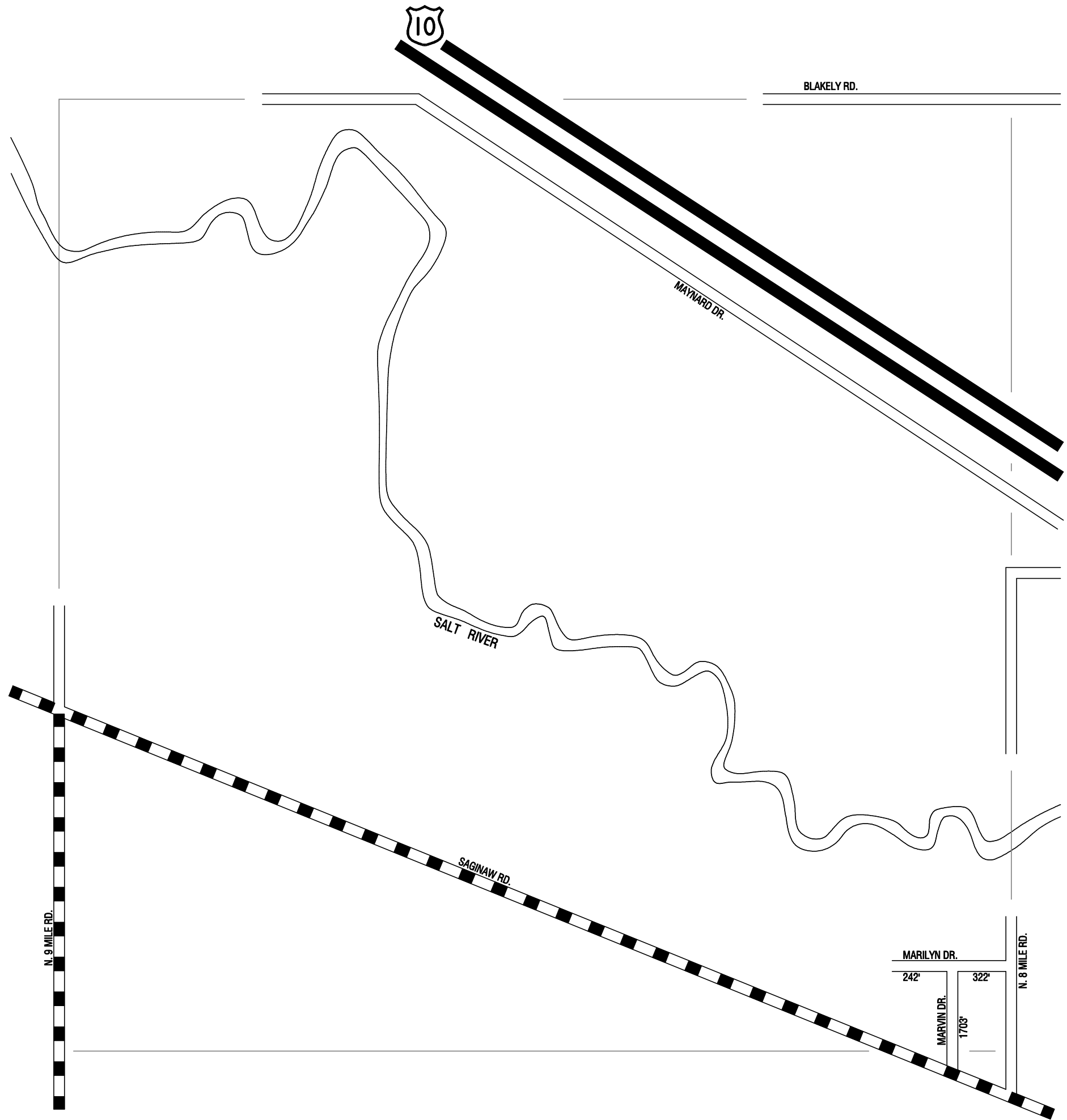
TOTAL LOCAL FEET 3391 EQUALS .64 MILES

I HEREBY CERTIFY THAT THE ROADS SHOWN HEREON BY SYMBOL OR IN RED AS PRIMARY ROADS AND THOSE SHOWN HEREON BY SYMBOL OR IN GREEN AS LOCAL ROADS ARE IN USE AND ARE UNDER THE JURISDICTION OF THE MIDLAND COUNTY ROAD COMMISSION.

CHAIRMAN _____ DATE _____



TOWNSHIP JEROME
SECTION 14 T. 15N R. 1W
COUNTY MIDLAND - 56



LEGEND

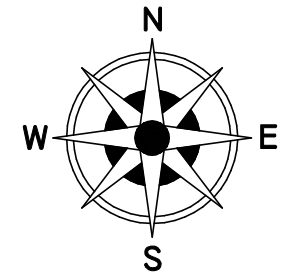
COUNTY LINE	----
CORPORATE LIMITS	----
STATE TRUNKLINE	=====
COUNTY PRIMARY	=====
COUNTY LOCAL	=====
ADJACENT COUNTY	=====
CITY OR VILLAGE STREET	=====

TOTAL LOCAL FEET 2267 EQUALS .43 MILES

I HEREBY CERTIFY THAT THE ROADS SHOWN HEREON BY SYMBOL OR IN RED AS PRIMARY ROADS AND THOSE SHOWN HEREON BY SYMBOL OR IN GREEN AS LOCAL ROADS ARE IN USE AND ARE UNDER THE JURISDICTION OF THE MIDLAND COUNTY ROAD COMMISSION.

CHAIRMAN

DATE



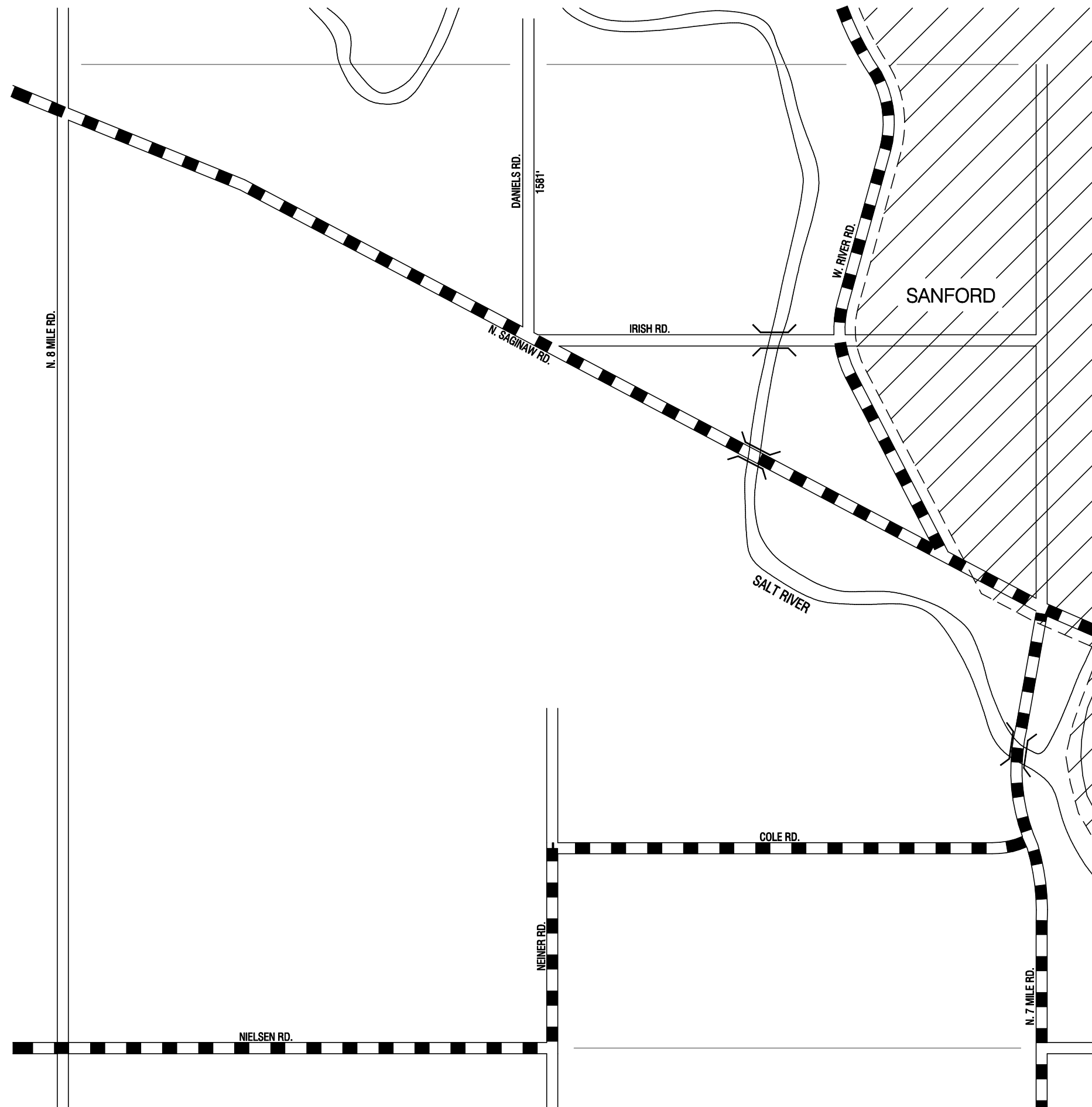
SCALE 0 600 1200 FEET



ONE INCH EQUALS 600 FEET

TOWNSHIP JEROME
SECTION 15 T. 15N R. 1W
COUNTY MIDLAND - 56

8-15



LEGEND

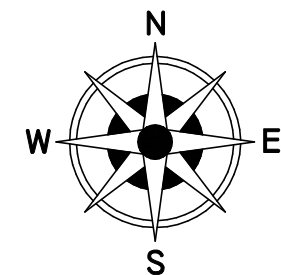
COUNTY LINE	
CORPORATE LIMITS	
STATE TRUNKLINE	
COUNTY PRIMARY	
COUNTY LOCAL	
ADJACENT COUNTY	
CITY OR VILLAGE	
STREET	

TOTAL LOCAL FEET 1581 EQUALS .30 MILES

I HEREBY CERTIFY THAT THE ROADS SHOWN HEREON BY SYMBOL OR IN RED AS PRIMARY ROADS AND THOSE SHOWN HEREON BY SYMBOL OR IN GREEN AS LOCAL ROADS ARE IN USE AND ARE UNDER THE JURISDICTION OF THE MIDLAND COUNTY ROAD COMMISSION.

CHAIRMAN

DATE



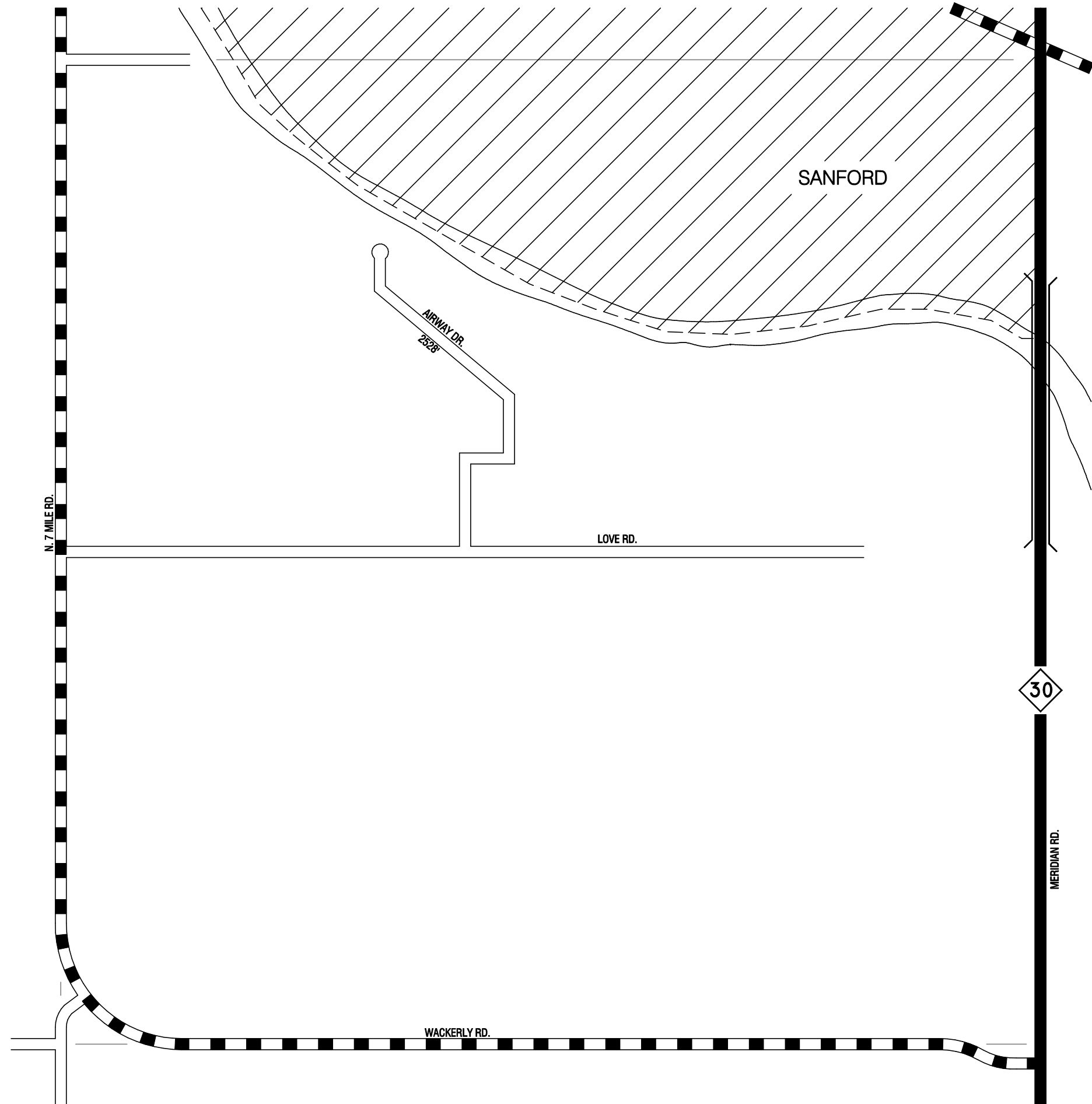
SCALE 0 600 1200 FEET



ONE INCH EQUALS 600 FEET

TOWNSHIP JEROME
SECTION 23 T. 15N R. 1W
COUNTY MIDLAND - 56

8-23



LEGEND

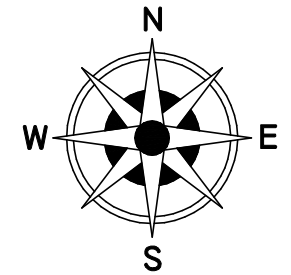
COUNTY LINE	_____
CORPORATE LIMITS	_____
STATE TRUNKLINE	_____
COUNTY PRIMARY	_____
COUNTY LOCAL	_____
ADJACENT COUNTY	_____
CITY OR VILLAGE	_____
STREET	_____

TOTAL LOCAL FEET 2528 EQUALS .48 MILES

I HEREBY CERTIFY THAT THE ROADS SHOWN HEREON BY SYMBOL OR IN RED AS PRIMARY ROADS AND THOSE SHOWN HEREON BY SYMBOL OR IN GREEN AS LOCAL ROADS ARE IN USE AND ARE UNDER THE JURISDICTION OF THE MIDLAND COUNTY ROAD COMMISSION.

CHAIRMAN

DATE



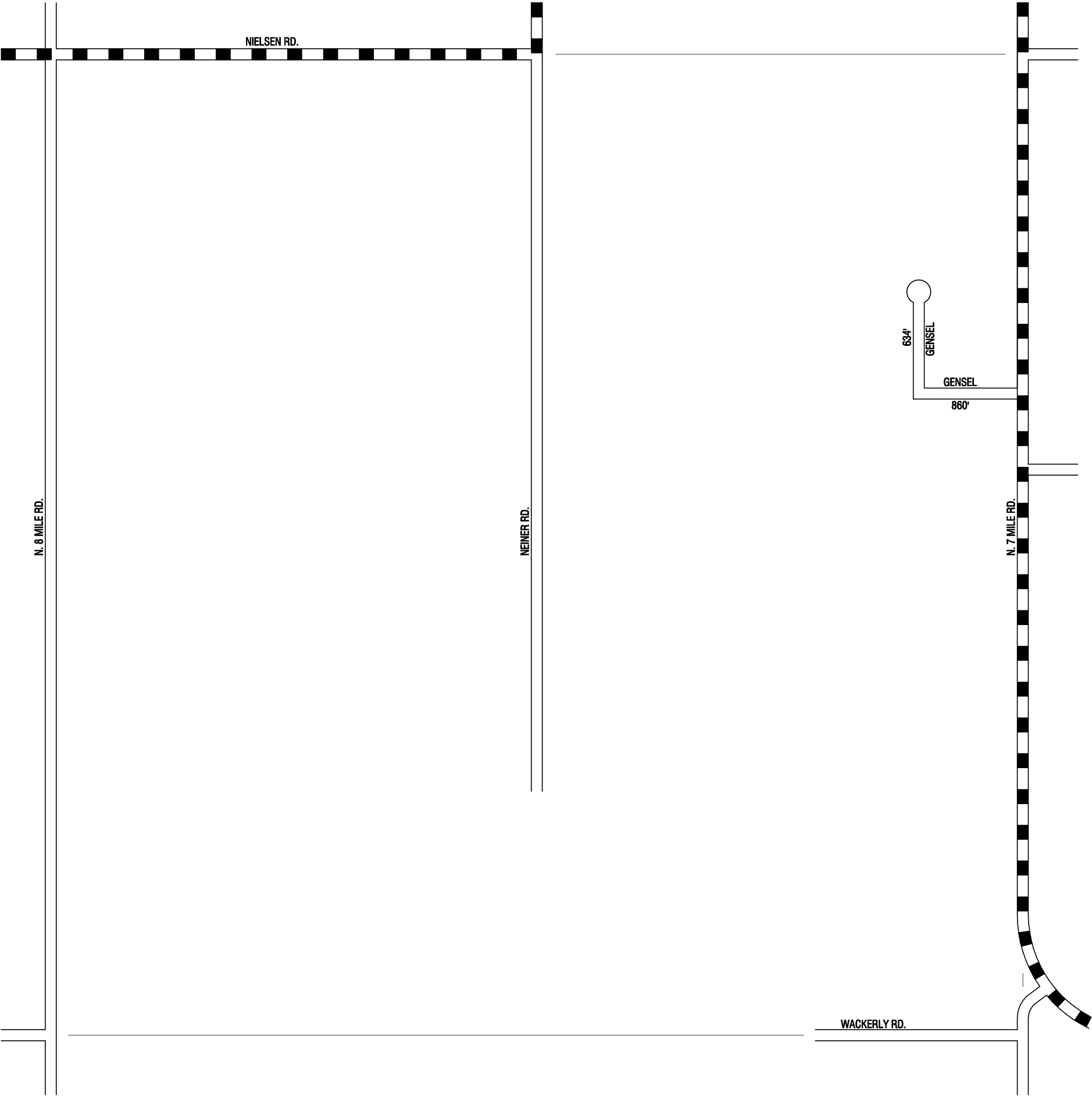
SCALE 0 600 1200 FEET



ONE INCH EQUALS 600 FEET

TOWNSHIP JEROME
SECTION 25 T. 15N R. 1W
COUNTY MIDLAND - 56

8-25



LEGEND

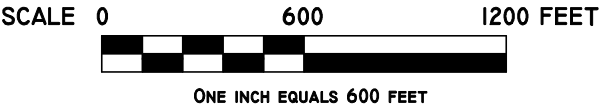
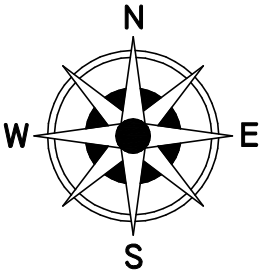
- COUNTY LINE
- CORPORATE LIMITS
- STATE TRUNKLINE
- COUNTY PRIMARY
- COUNTY LOCAL
- ADJACENT COUNTY
- CITY OR VILLAGE
- STREET

TOTAL LOCAL FEET 1494 EQUALS .28 MILES

I HEREBY CERTIFY THAT THE ROADS SHOWN HEREON BY SYMBOL OR IN RED AS PRIMARY ROADS AND THOSE SHOWN HEREON BY SYMBOL OR IN GREEN AS LOCAL ROADS ARE IN USE AND ARE UNDER THE JURISDICTION OF THE MIDLAND COUNTY ROAD COMMISSION.

CHAIRMAN

DATE



TOWNSHIP JEROME
SECTION 26 T. 15N R. 1W
COUNTY MIDLAND - 56

LARKIN TWP.

LEGEND

COUNTY LINE	
CORPORATE LIMITS	
STATE TRUNKLINE	
COUNTY PRIMARY	
COUNTY LOCAL	
ADJACENT COUNTY	
CITY OR VILLAGE	
STREET	

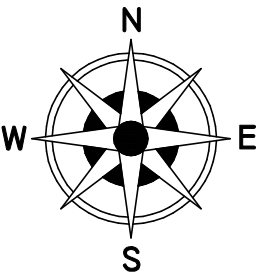
PRIMARY ROAD SYSTEM IS 20.53 MILES

LOCAL ROAD SYSTEM IS 33.85 MILES

I HEREBY CERTIFY THAT THE ROADS SHOWN HEREON BY SYMBOL OR IN RED AS PRIMARY ROADS AND THOSE SHOWN HEREON BY SYMBOL OR IN GREEN AS LOCAL ROADS ARE IN USE AND ARE UNDER THE JURISDICTION OF THE MIDLAND COUNTY ROAD COMMISSION.

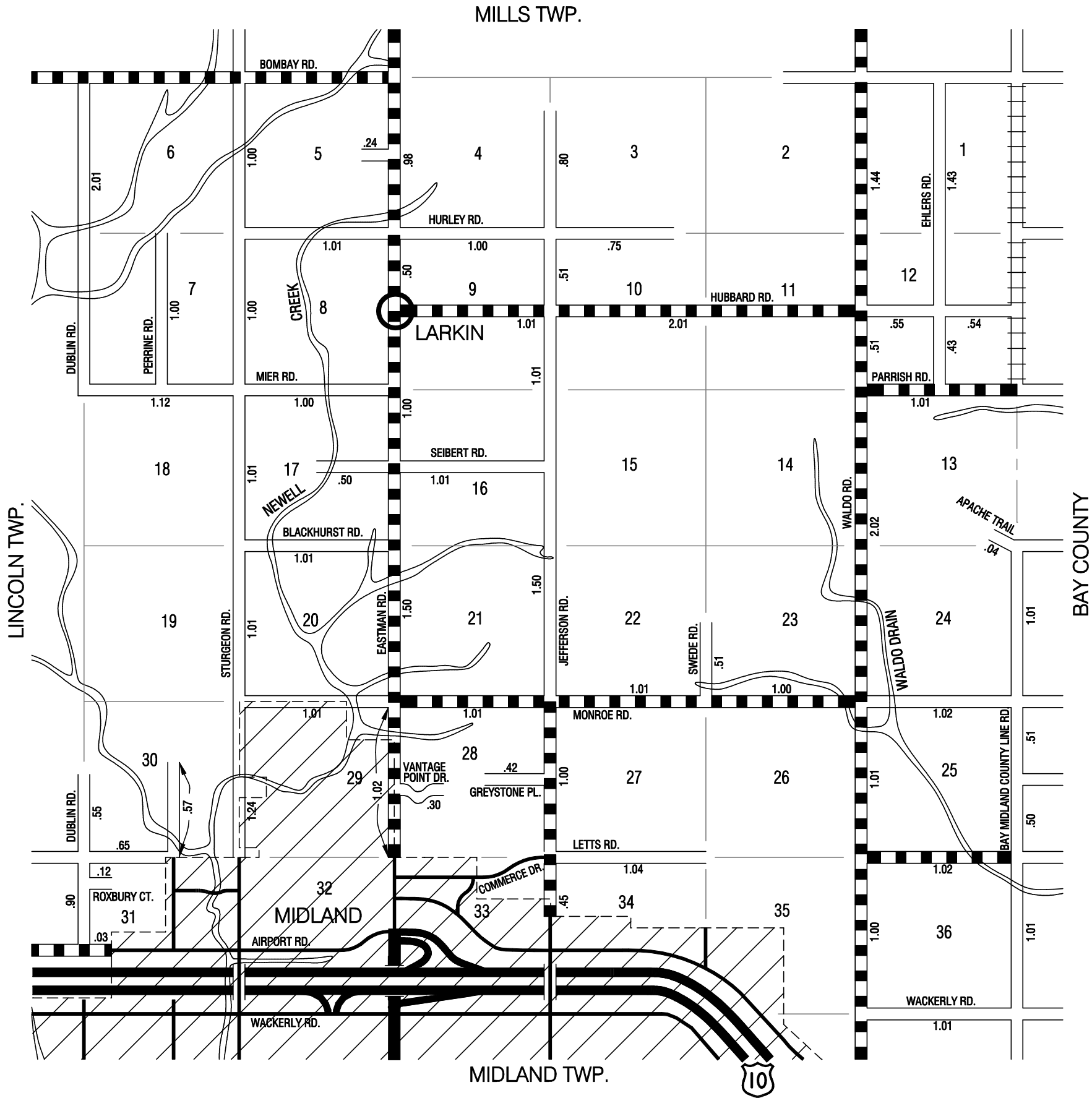
CHAIRMAN


DATE



MIDLAND CO - 56

T15N - R2E





LEGEND

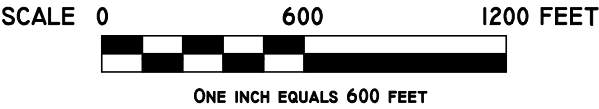
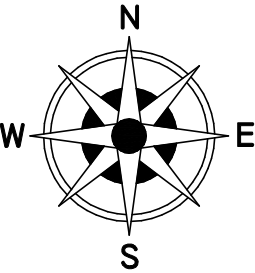
- COUNTY LINE
- CORPORATE LIMITS
- STATE TRUNKLINE
- COUNTY PRIMARY
- COUNTY LOCAL
- ADJACENT COUNTY
- CITY OR VILLAGE
- STREET

TOTAL LOCAL FEET 527 EQUALS .10 MILES

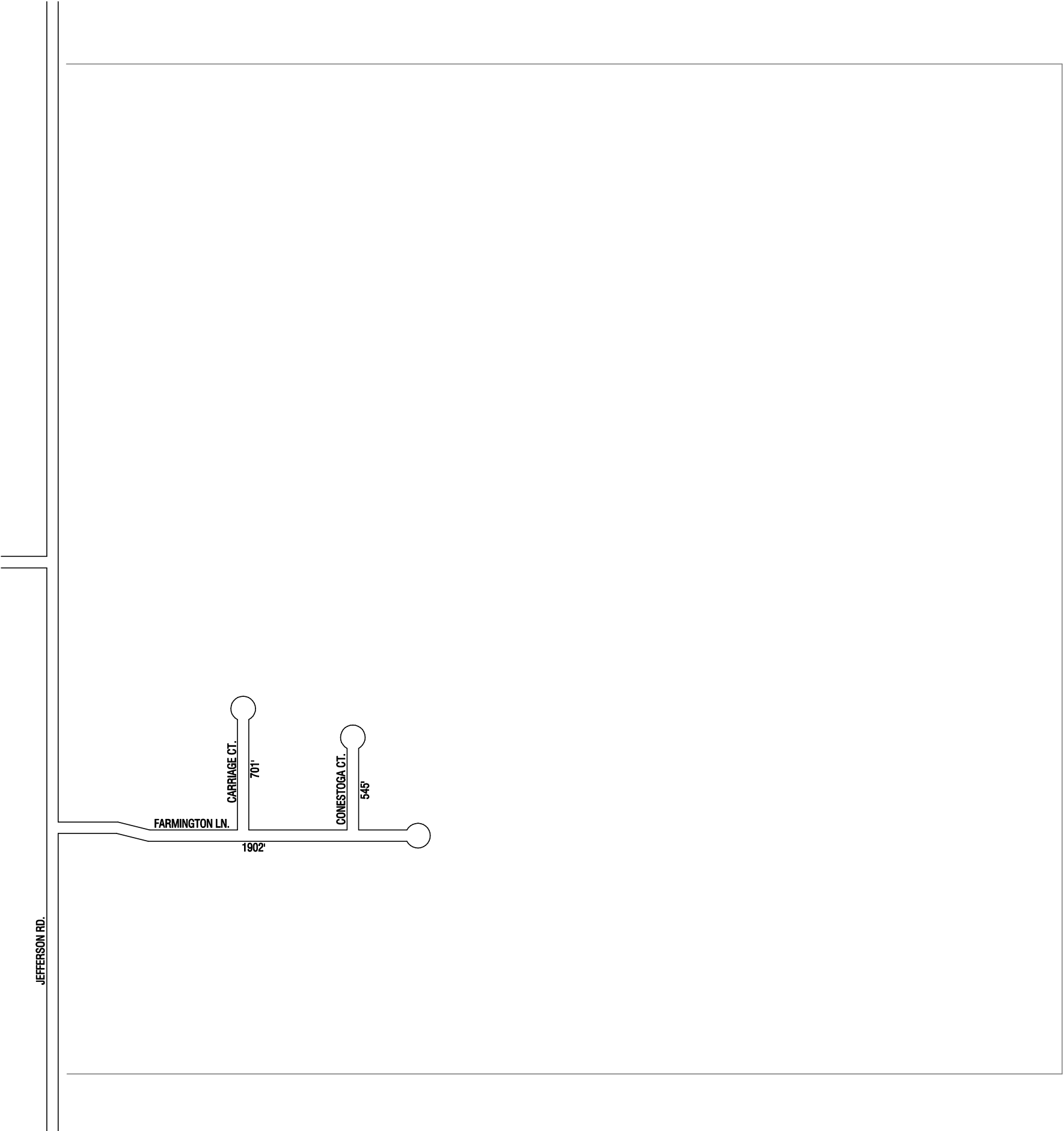
I HEREBY CERTIFY THAT THE ROADS SHOWN HEREON BY SYMBOL OR IN RED AS PRIMARY ROADS AND THOSE SHOWN HEREON BY SYMBOL OR IN GREEN AS LOCAL ROADS ARE IN USE AND ARE UNDER THE JURISDICTION OF THE MIDLAND COUNTY ROAD COMMISSION.

CHAIRMAN

DATE



TOWNSHIP LARKIN
SECTION 12 T. 15N R. 2E
COUNTY MIDLAND - 56



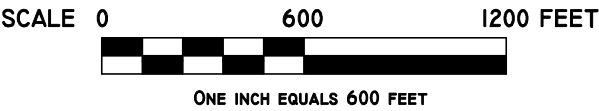
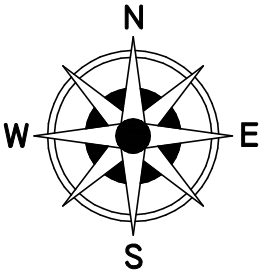
LEGEND

COUNTY LINE	— — — — —
CORPORATE LIMITS	- - - - -
STATE TRUNKLINE	—————
COUNTY PRIMARY	▬▬▬▬▬▬
COUNTY LOCAL	=====
ADJACENT COUNTY	
CITY OR VILLAGE STREET	—————


TOTAL LOCAL FEET 3148 EQUALS .60 MILES

I HEREBY CERTIFY THAT THE ROADS SHOWN HEREON BY SYMBOL OR IN RED AS PRIMARY ROADS AND THOSE SHOWN HEREON BY SYMBOL OR IN GREEN AS LOCAL ROADS ARE IN USE AND ARE UNDER THE JURISDICTION OF THE MIDLAND COUNTY ROAD COMMISSION.

CHAIRMAN _____ DATE _____



TOWNSHIP LARKIN
SECTION 15 T. 15N R. 2E
COUNTY MIDLAND - 56



LEGEND

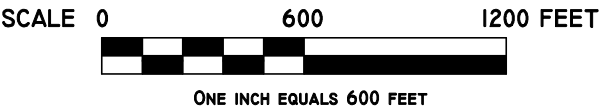
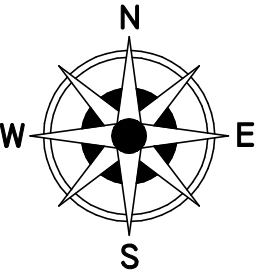
- COUNTY LINE
- CORPORATE LIMITS
- STATE TRUNKLINE
- COUNTY PRIMARY
- COUNTY LOCAL
- ADJACENT COUNTY
- CITY OR VILLAGE
- STREET

TOTAL LOCAL FEET 1780 EQUALS .34 MILES

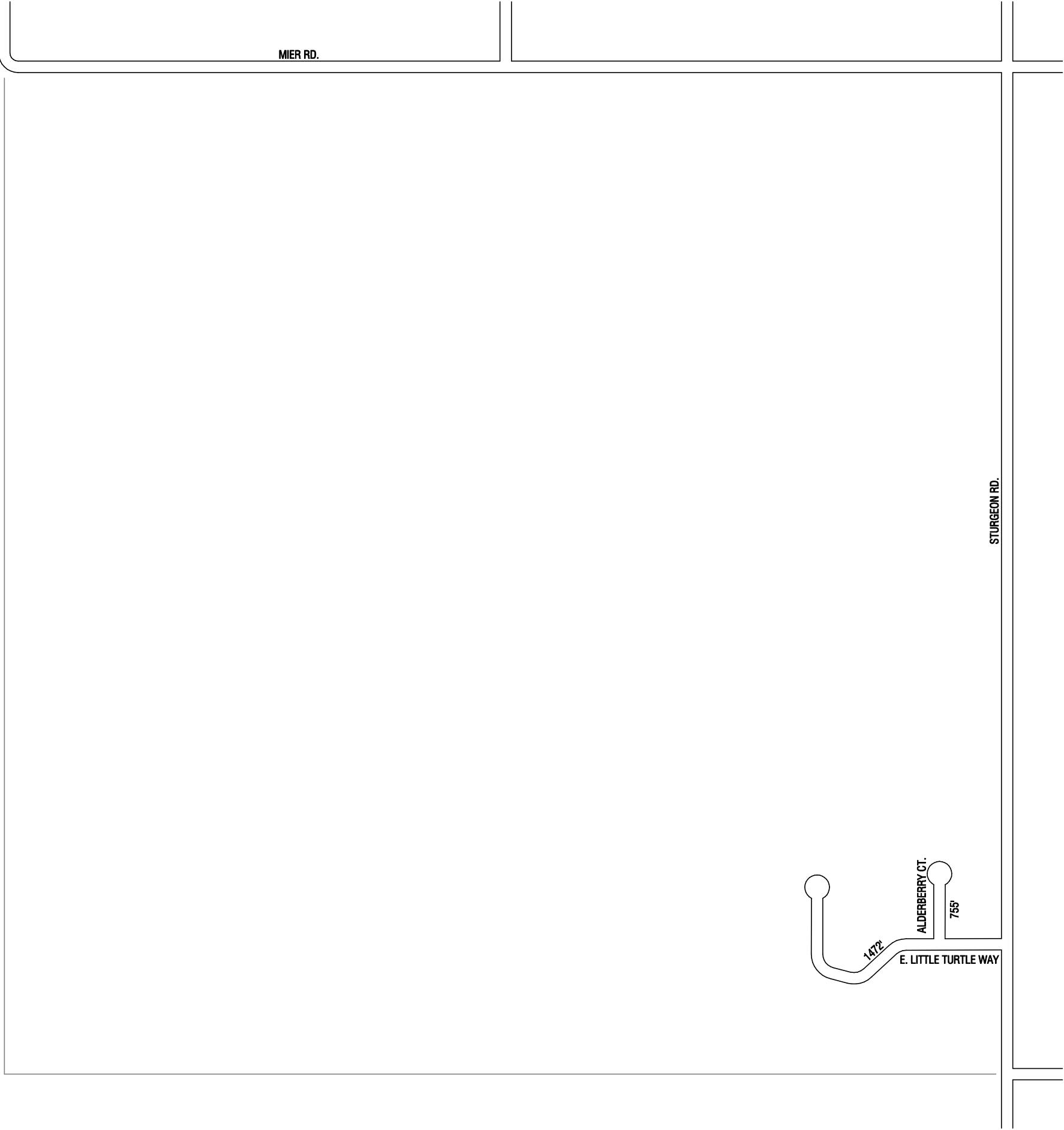
I HEREBY CERTIFY THAT THE ROADS SHOWN HEREON BY SYMBOL OR IN RED AS PRIMARY ROADS AND THOSE SHOWN HEREON BY SYMBOL OR IN GREEN AS LOCAL ROADS ARE IN USE AND ARE UNDER THE JURISDICTION OF THE MIDLAND COUNTY ROAD COMMISSION.

CHAIRMAN

DATE



TOWNSHIP LARKIN
SECTION 16 T. 15N R. 2E
COUNTY MIDLAND - 56



LEGEND

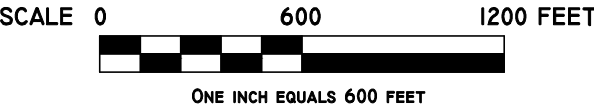
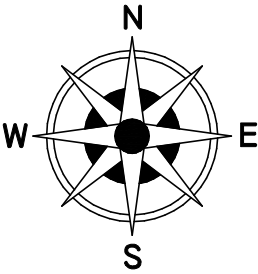
COUNTY LINE	— — —
CORPORATE LIMITS	- - -
STATE TRUNKLINE	—————
COUNTY PRIMARY	▬▬▬▬▬
COUNTY LOCAL	=====
ADJACENT COUNTY	
CITY OR VILLAGE	—————
STREET	—————

TOTAL LOCAL FEET 2227 EQUALS 0.42 MILES

I HEREBY CERTIFY THAT THE ROADS SHOWN HEREON BY SYMBOL OR IN RED AS PRIMARY ROADS AND THOSE SHOWN HEREON BY SYMBOL OR IN GREEN AS LOCAL ROADS ARE IN USE AND ARE UNDER THE JURISDICTION OF THE MIDLAND COUNTY ROAD COMMISSION.

CHAIRMAN

DATE



TOWNSHIP LARKIN
SECTION 18 T. 15N R. 2E
COUNTY MIDLAND - 56

LEGEND

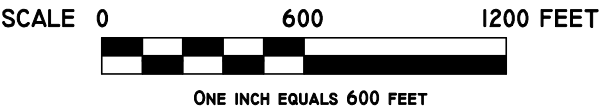
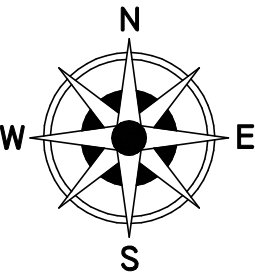
COUNTY LINE	<div></div>
CORPORATE LIMITS	<div></div>
STATE TRUNKLINE	<div></div>
COUNTY PRIMARY	<div></div>
COUNTY LOCAL	<div></div>
ADJACENT COUNTY	<div></div>
CITY OR VILLAGE	<div></div>
STREET	<div></div>

TOTAL LOCAL FEET 12,534 EQUALS 2.37 MILES

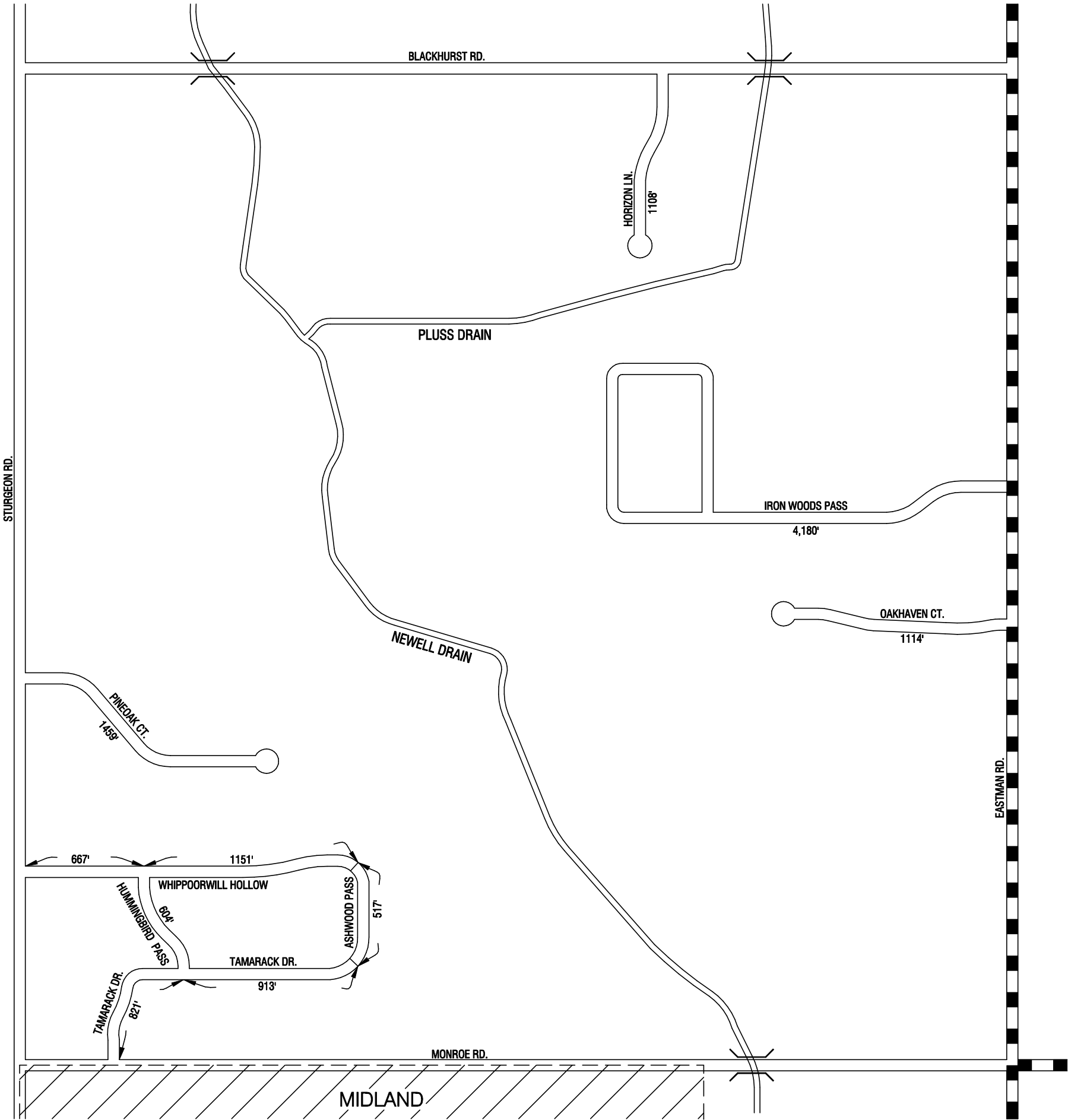
I HEREBY CERTIFY THAT THE ROADS SHOWN HEREON BY SYMBOL OR IN RED AS PRIMARY ROADS AND THOSE SHOWN HEREON BY SYMBOL OR IN GREEN AS LOCAL ROADS ARE IN USE AND ARE UNDER THE JURISDICTION OF THE MIDLAND COUNTY ROAD COMMISSION.

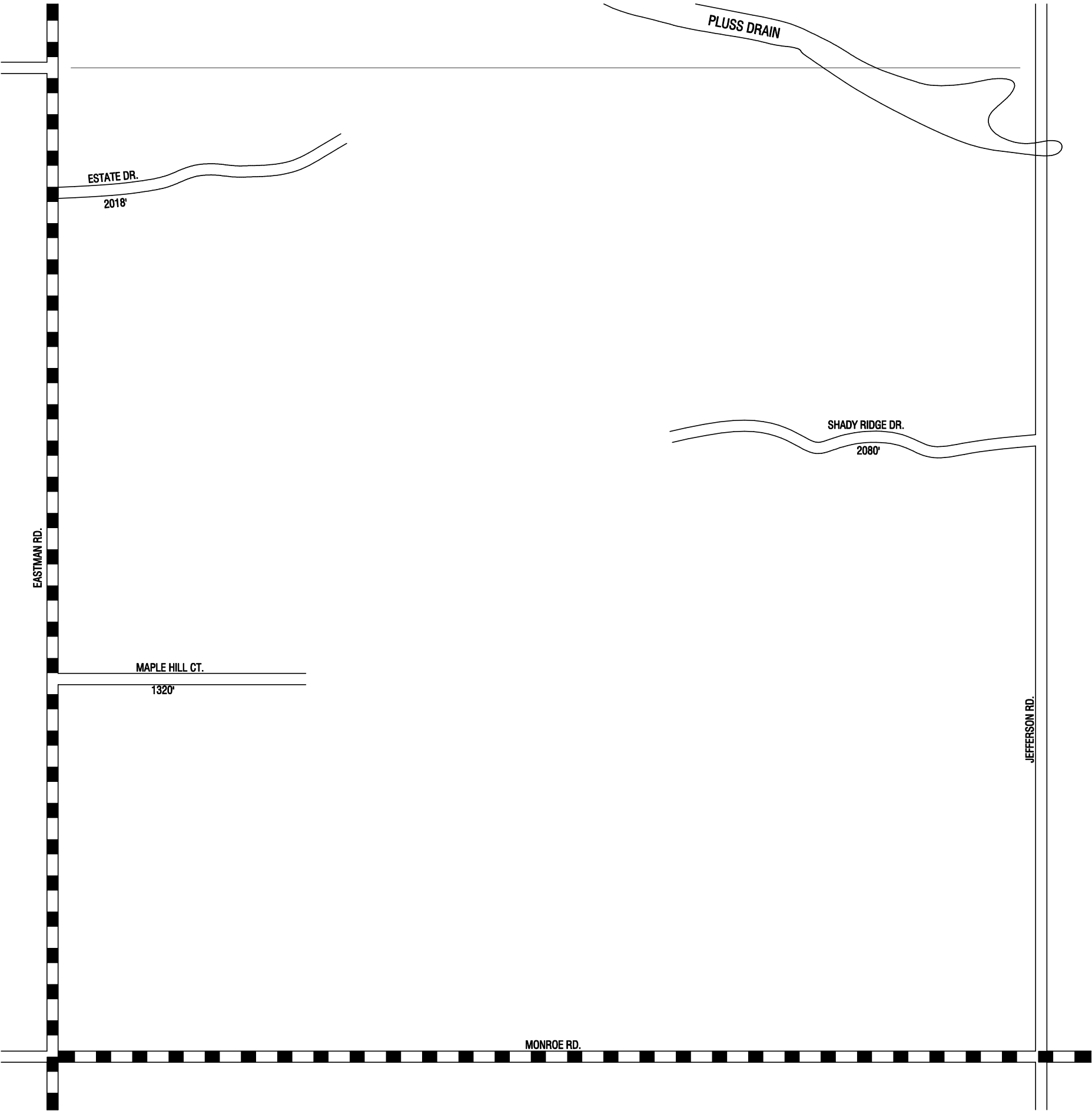
CHAIRMAN

DATE



TOWNSHIP LARKIN
SECTION 20 T. 15N R. 2E
COUNTY MIDLAND - 56





LEGEND

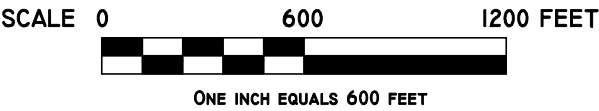
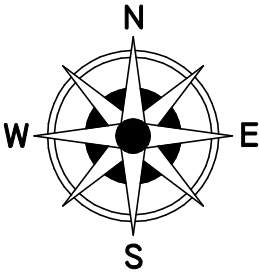
COUNTY LINE	----
CORPORATE LIMITS	- - - -
STATE TRUNKLINE	=====
COUNTY PRIMARY	=====
COUNTY LOCAL	=====
ADJACENT COUNTY	++++++
CITY OR VILLAGE	=====
STREET	=====

TOTAL LOCAL FEET 5418 EQUALS 1.03 MILES

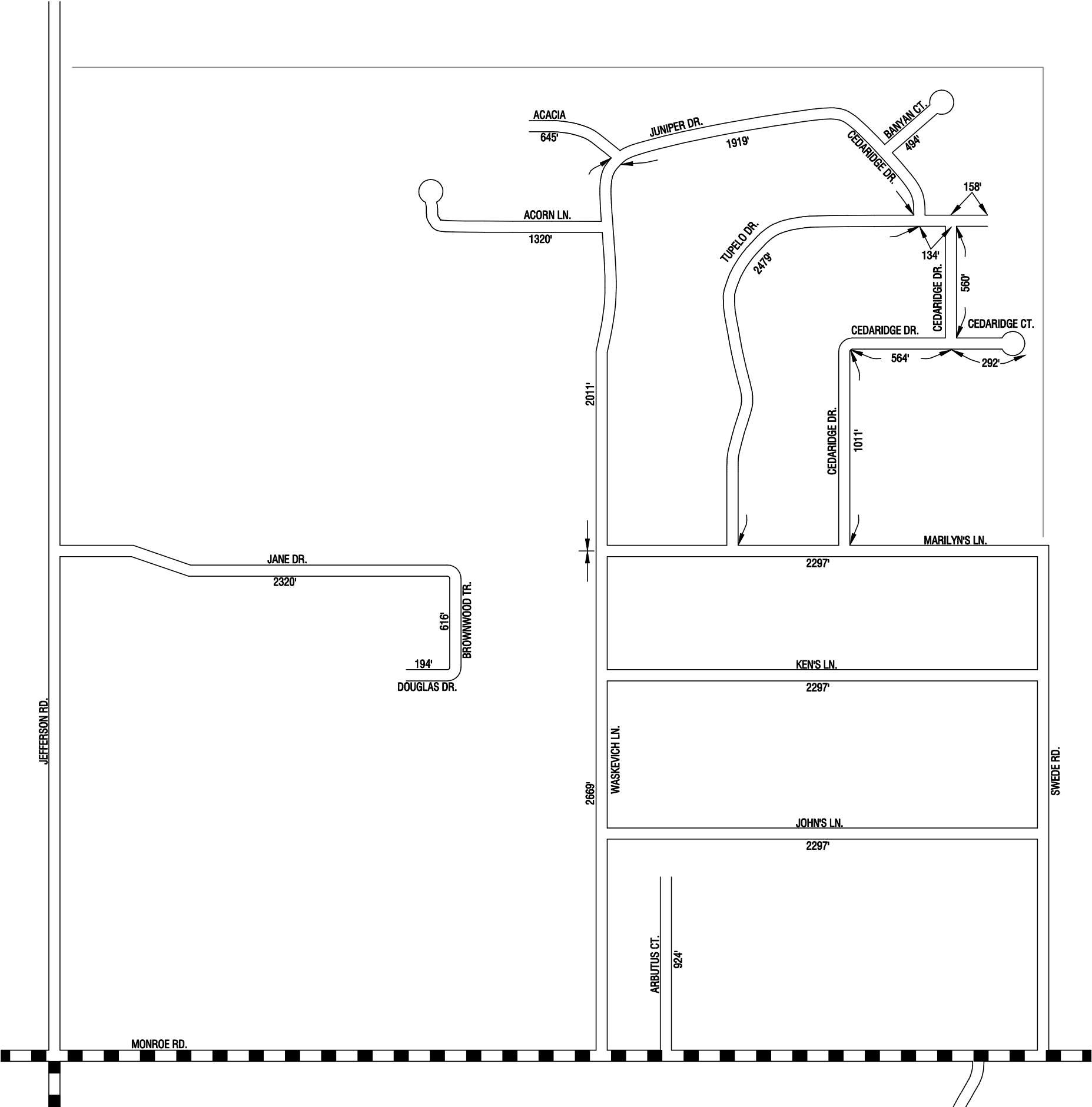
I HEREBY CERTIFY THAT THE ROADS SHOWN HEREON BY SYMBOL OR IN RED AS PRIMARY ROADS AND THOSE SHOWN HEREON BY SYMBOL OR IN GREEN AS LOCAL ROADS ARE IN USE AND ARE UNDER THE JURISDICTION OF THE MIDLAND COUNTY ROAD COMMISSION.

CHAIRMAN

DATE



TOWNSHIP LARKIN
SECTION 21 T. 15N R. 2E
COUNTY MIDLAND - 56



LEGEND

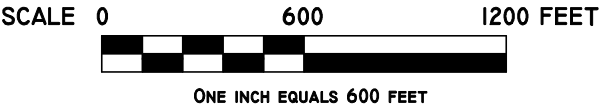
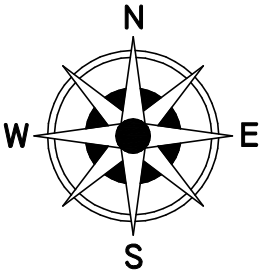
- COUNTY LINE
- CORPORATE LIMITS
- STATE TRUNKLINE
- COUNTY PRIMARY
- COUNTY LOCAL
- ADJACENT COUNTY
- CITY OR VILLAGE
- STREET

TOTAL LOCAL FEET 25201 EQUALS 4.77 MILES

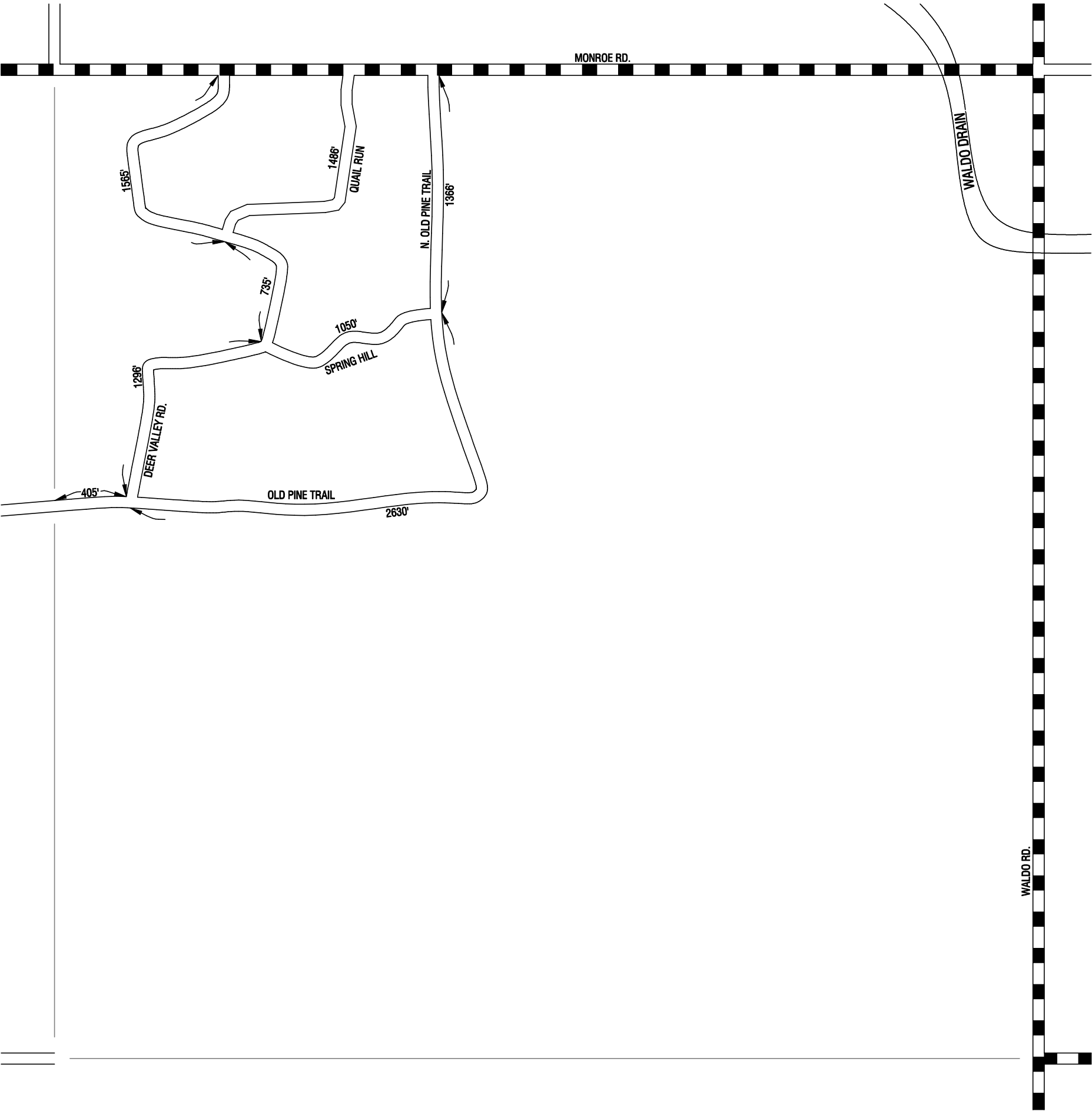
I HEREBY CERTIFY THAT THE ROADS SHOWN HEREON BY SYMBOL OR IN RED AS PRIMARY ROADS AND THOSE SHOWN HEREON BY SYMBOL OR IN GREEN AS LOCAL ROADS ARE IN USE AND ARE UNDER THE JURISDICTION OF THE MIDLAND COUNTY ROAD COMMISSION.

CHAIRMAN

DATE



TOWNSHIP LARKIN
SECTION 22 T. 15N R. 2E
COUNTY MIDLAND - 56



LEGEND

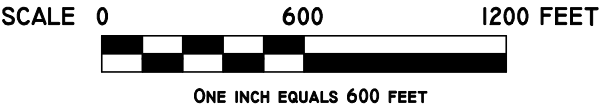
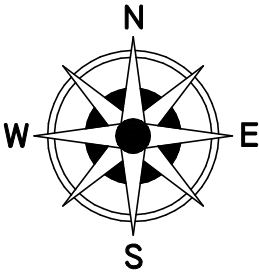
- COUNTY LINE
- CORPORATE LIMITS
- STATE TRUNKLINE
- COUNTY PRIMARY
- COUNTY LOCAL
- ADJACENT COUNTY
- CITY OR VILLAGE
- STREET

TOTAL LOCAL FEET 10533 EQUALS 2.00 MILES

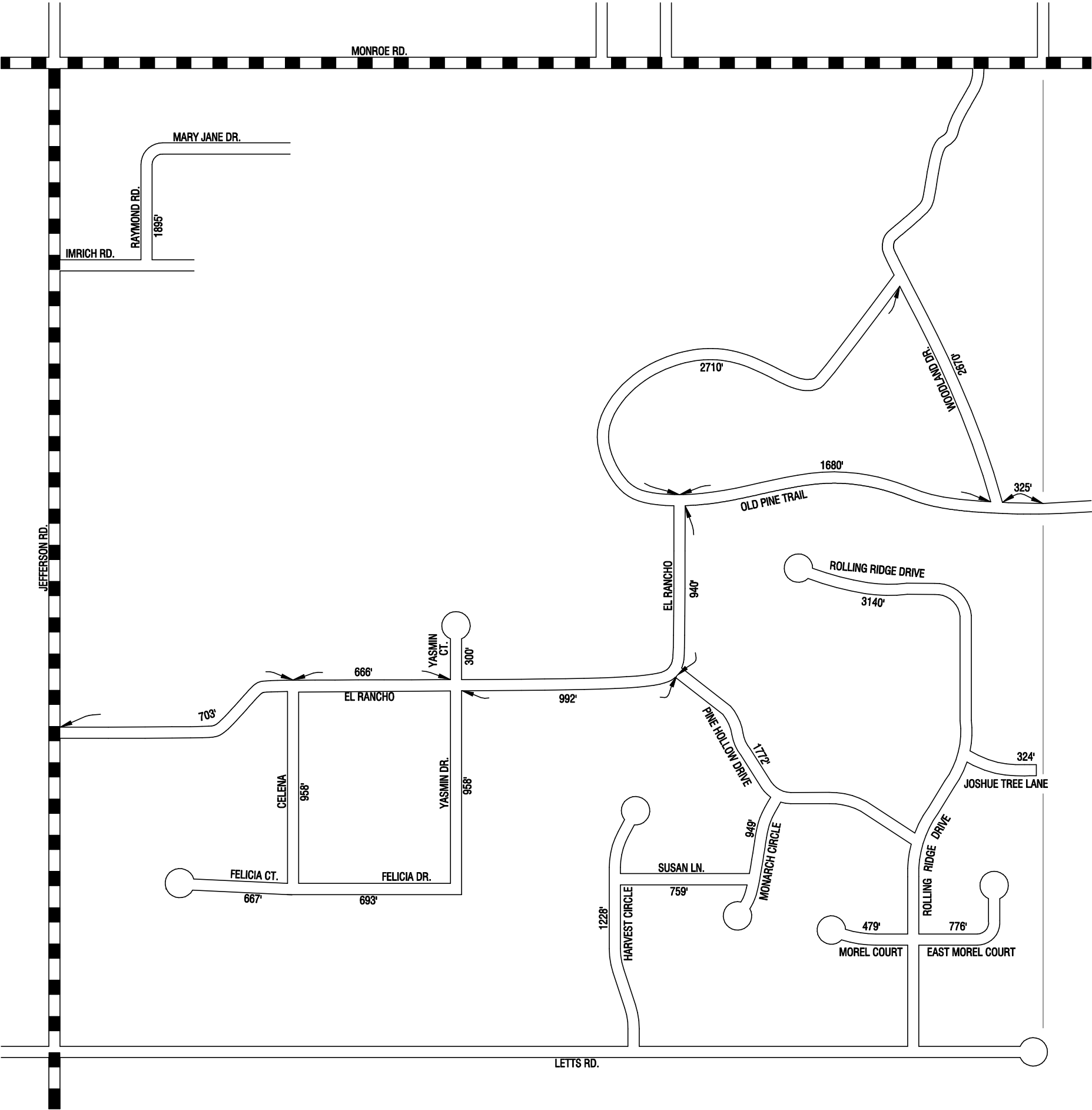
I HEREBY CERTIFY THAT THE ROADS SHOWN HEREON BY SYMBOL OR IN RED AS PRIMARY ROADS AND THOSE SHOWN HEREON BY SYMBOL OR IN GREEN AS LOCAL ROADS ARE IN USE AND ARE UNDER THE JURISDICTION OF THE MIDLAND COUNTY ROAD COMMISSION.

CHAIRMAN

DATE



TOWNSHIP LARKIN
SECTION 26 T. 15N R. 2E
COUNTY MIDLAND - 56



LEGEND

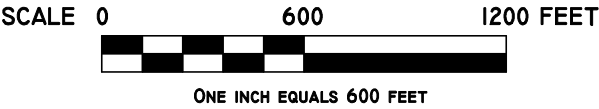
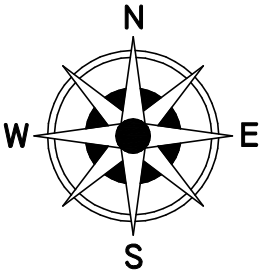
COUNTY LINE	
CORPORATE LIMITS	
STATE TRUNKLINE	
COUNTY PRIMARY	
COUNTY LOCAL	
ADJACENT COUNTY	
CITY OR VILLAGE	
STREET	

TOTAL LOCAL FEET 25584 EQUALS 4.85 MILES

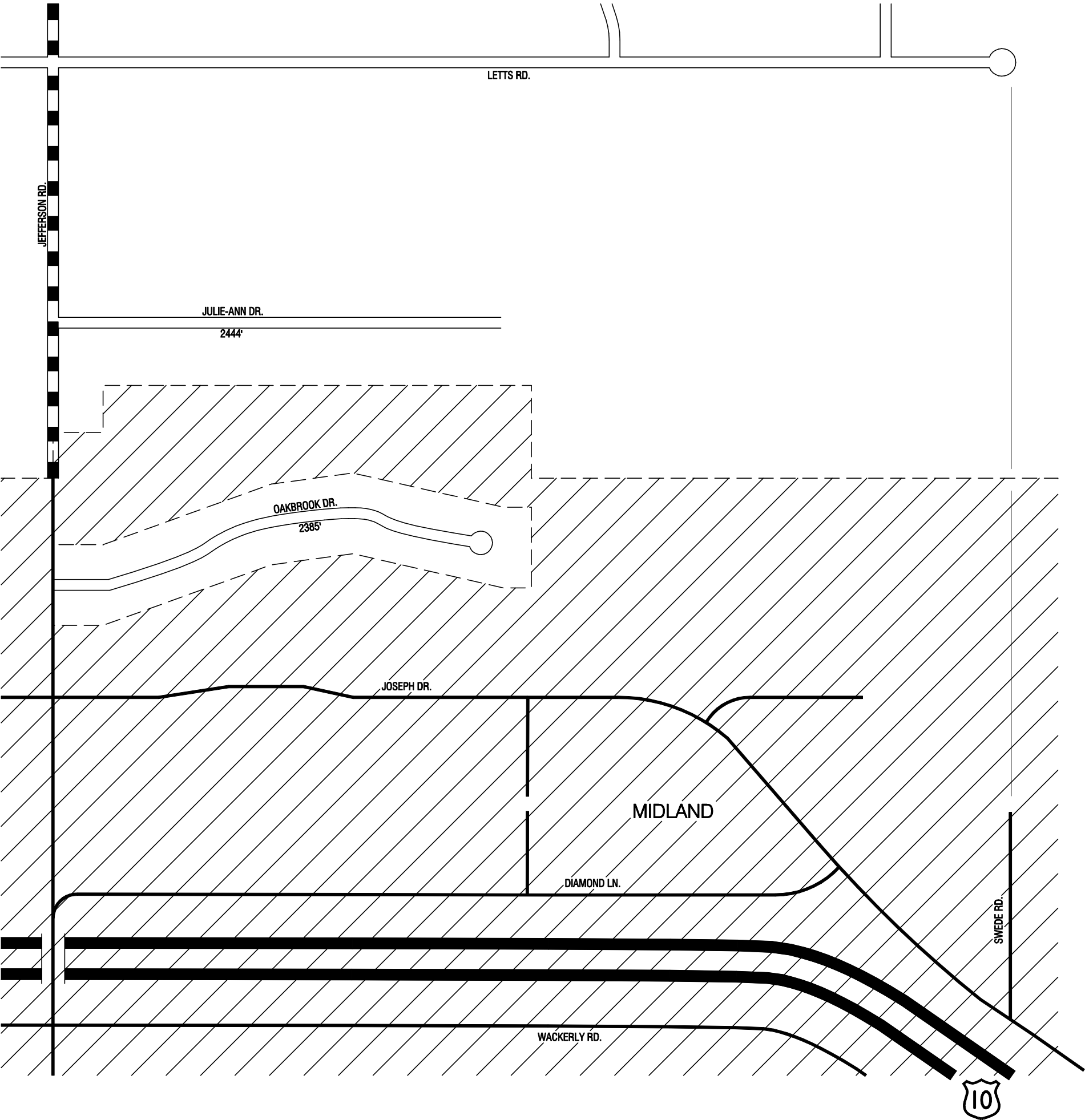
I HEREBY CERTIFY THAT THE ROADS SHOWN HEREON BY SYMBOL OR IN RED AS PRIMARY ROADS AND THOSE SHOWN HEREON BY SYMBOL OR IN GREEN AS LOCAL ROADS ARE IN USE AND ARE UNDER THE JURISDICTION OF THE MIDLAND COUNTY ROAD COMMISSION.

CHAIRMAN

DATE



TOWNSHIP LARKIN
SECTION 27 T. 15N R. 2E
COUNTY MIDLAND - 56

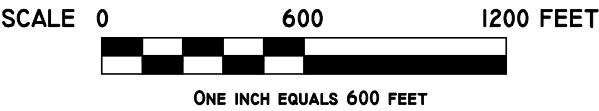
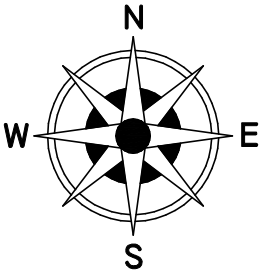


COUNTY LINE	----
CORPORATE LIMITS	- - - -
STATE TRUNKLINE	=====
COUNTY PRIMARY	=====
COUNTY LOCAL	=====
ADJACENT COUNTY	++++++
CITY OR VILLAGE	=====
STREET	=====

TOTAL LOCAL FEET 4829 EQUALS 0.91 MILES

I HEREBY CERTIFY THAT THE ROADS SHOWN HEREON BY SYMBOL OR IN RED AS PRIMARY ROADS AND THOSE SHOWN HEREON BY SYMBOL OR IN GREEN AS LOCAL ROADS ARE IN USE AND ARE UNDER THE JURISDICTION OF THE MIDLAND COUNTY ROAD COMMISSION.

CHAIRMAN _____ DATE _____



TOWNSHIP LARKIN
SECTION 34 T. 15N R. 2E
COUNTY MIDLAND - 56

LEE TWP.

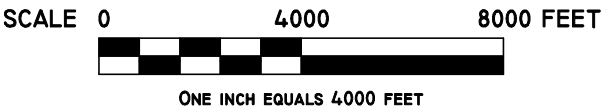
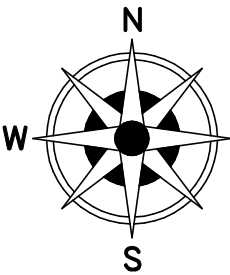
LEGEND

- COUNTY LINE
- CORPORATE LIMITS
- STATE TRUNKLINE
- COUNTY PRIMARY
- COUNTY LOCAL
- ADJACENT COUNTY
- CITY OR VILLAGE
- STREET

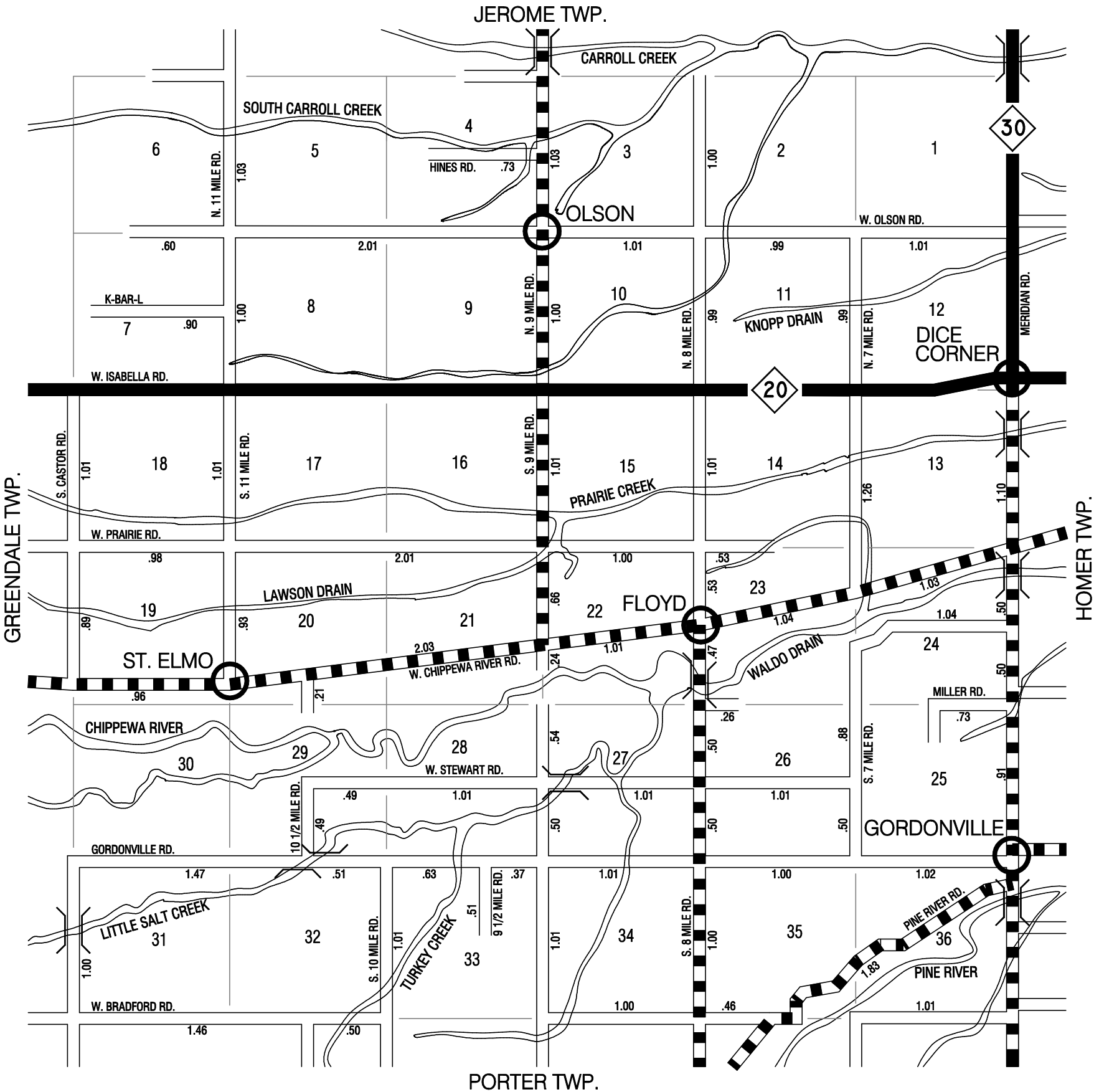
PRIMARY ROAD SYSTEM IS 17.08 MILES
LOCAL ROAD SYSTEM IS 46.30 MILES

I HEREBY CERTIFY THAT THE ROADS SHOWN HEREON BY SYMBOL OR IN RED AS PRIMARY ROADS AND THOSE SHOWN HEREON BY SYMBOL OR IN GREEN AS LOCAL ROADS ARE IN USE AND ARE UNDER THE JURISDICTION OF THE MIDLAND COUNTY ROAD COMMISSION.

CHAIRMAN DATE



MIDLAND CO - 56 T14N - RIW



LEGEND

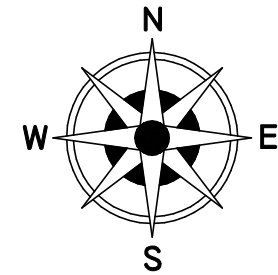
COUNTY LINE	_____
CORPORATE LIMITS	_____
STATE TRUNKLINE	_____
COUNTY PRIMARY	▬ ▬ ▬ ▬ ▬ ▬ ▬
COUNTY LOCAL	_____
ADJACENT COUNTY	_ _ _ _ _ _ _ _ _ _ _ _ _ _ _ _ _
CITY OR VILLAGE	_____
STREET	_____

TOTAL LOCAL FEET 992 EQUALS .19 MILES

I HEREBY CERTIFY THAT THE ROADS SHOWN HEREON BY SYMBOL OR IN RED AS PRIMARY ROADS AND THOSE SHOWN HEREON BY SYMBOL OR IN GREEN AS LOCAL ROADS ARE IN USE AND ARE UNDER THE JURISDICTION OF THE MIDLAND COUNTY ROAD COMMISSION.

CHAIRMAN

DATE _____

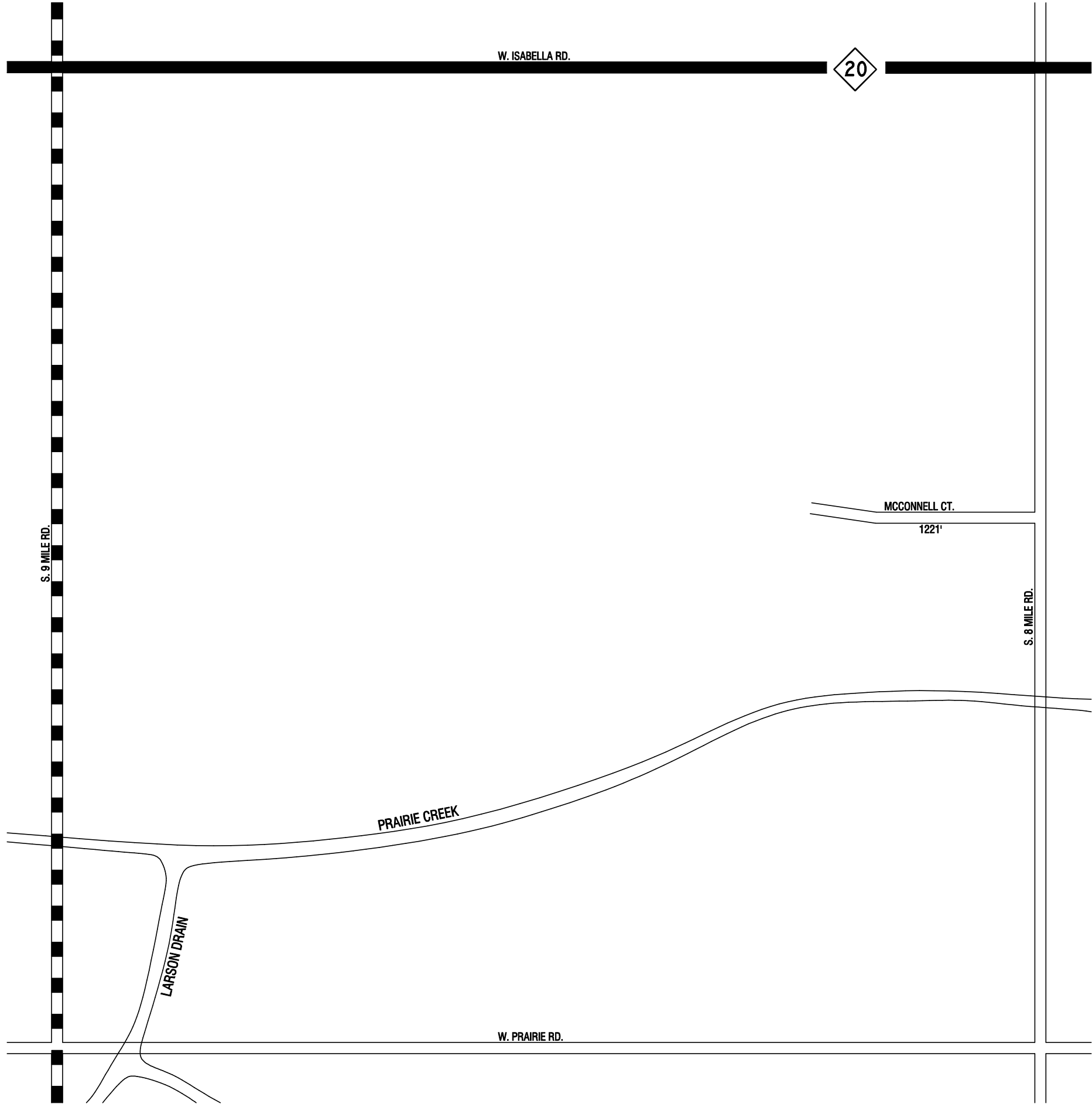


SCALE 0 600 1200 FEET

ONE INCH EQUALS 600 FEET

TOWNSHIP LEE
SECTION 1 T. 14N R. 1W
COUNTY MIDLAND - 56

10-1)



LEGEND

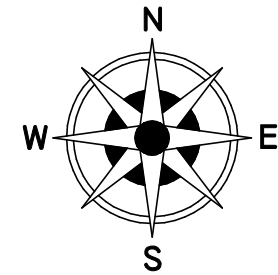
COUNTY LINE	
CORPORATE LIMITS	
STATE TRUNKLINE	
COUNTY PRIMARY	
COUNTY LOCAL	
ADJACENT COUNTY	
CITY OR VILLAGE STREET	

TOTAL LOCAL FEET 1221 EQUALS .23 MILES

I HEREBY CERTIFY THAT THE ROADS SHOWN HEREON BY SYMBOL OR IN RED AS PRIMARY ROADS AND THOSE SHOWN HEREON BY SYMBOL OR IN GREEN AS LOCAL ROADS ARE IN USE AND ARE UNDER THE JURISDICTION OF THE MIDLAND COUNTY ROAD COMMISSION.

CHAIRMAN

DATE



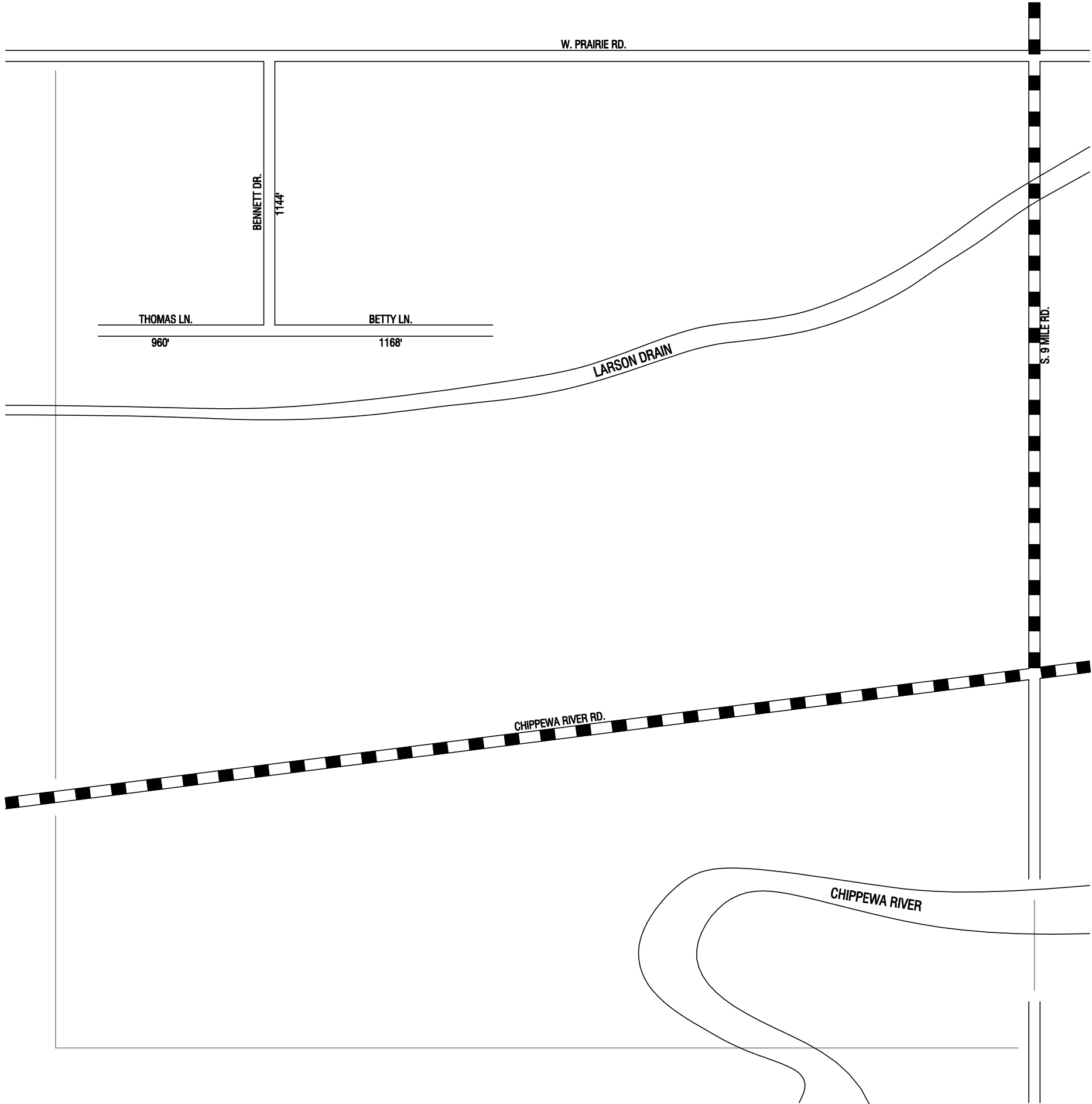
SCALE 0 600 1200 FEET



ONE INCH EQUALS 600 FEET

TOWNSHIP LEE
SECTION 15 T. 14N R. 1W
COUNTY MIDLAND - 56

10-15



LEGEND

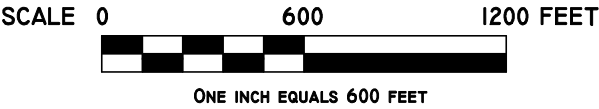
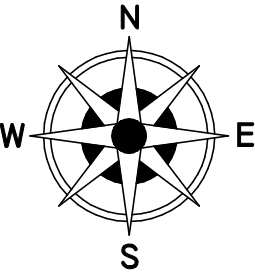
- COUNTY LINE
- CORPORATE LIMITS
- STATE TRUNKLINE
- COUNTY PRIMARY
- COUNTY LOCAL
- ADJACENT COUNTY
- CITY OR VILLAGE
- STREET

TOTAL LOCAL FEET 3272 EQUALS .62 MILES

I HEREBY CERTIFY THAT THE ROADS SHOWN HEREON BY SYMBOL OR IN RED AS PRIMARY ROADS AND THOSE SHOWN HEREON BY SYMBOL OR IN GREEN AS LOCAL ROADS ARE IN USE AND ARE UNDER THE JURISDICTION OF THE MIDLAND COUNTY ROAD COMMISSION.

CHAIRMAN

DATE



TOWNSHIP LEE
SECTION 21 T. 14N R. 1W
COUNTY MIDLAND - 56

LINCOLN TWP.

LEGEND

COUNTY LINE	----
CORPORATE LIMITS	----
STATE TRUNKLINE	=====
COUNTY PRIMARY	=====
COUNTY LOCAL	=====
ADJACENT COUNTY	+++++
CITY OR VILLAGE	=====
STREET	=====

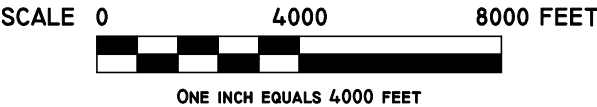
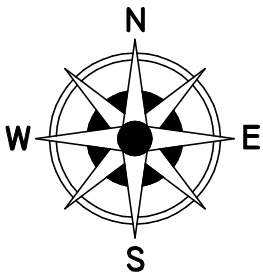
PRIMARY ROAD SYSTEM IS 9.30 MILES

LOCAL ROAD SYSTEM IS 20.00 MILES

I HEREBY CERTIFY THAT THE ROADS SHOWN HEREON BY SYMBOL OR IN RED AS PRIMARY ROADS AND THOSE SHOWN HEREON BY SYMBOL OR IN GREEN AS LOCAL ROADS ARE IN USE AND ARE UNDER THE JURISDICTION OF THE MIDLAND COUNTY ROAD COMMISSION.

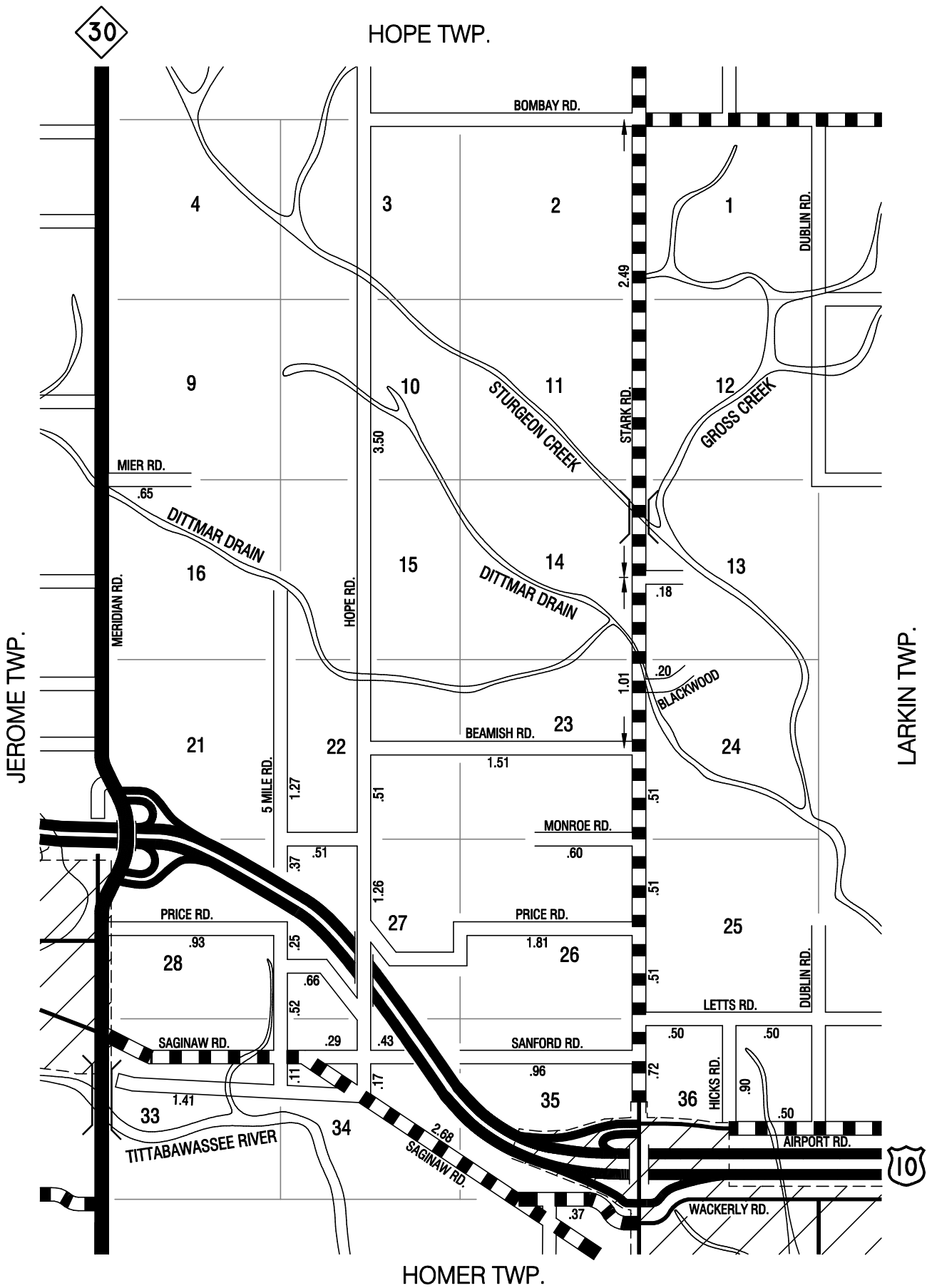
CHAIRMAN

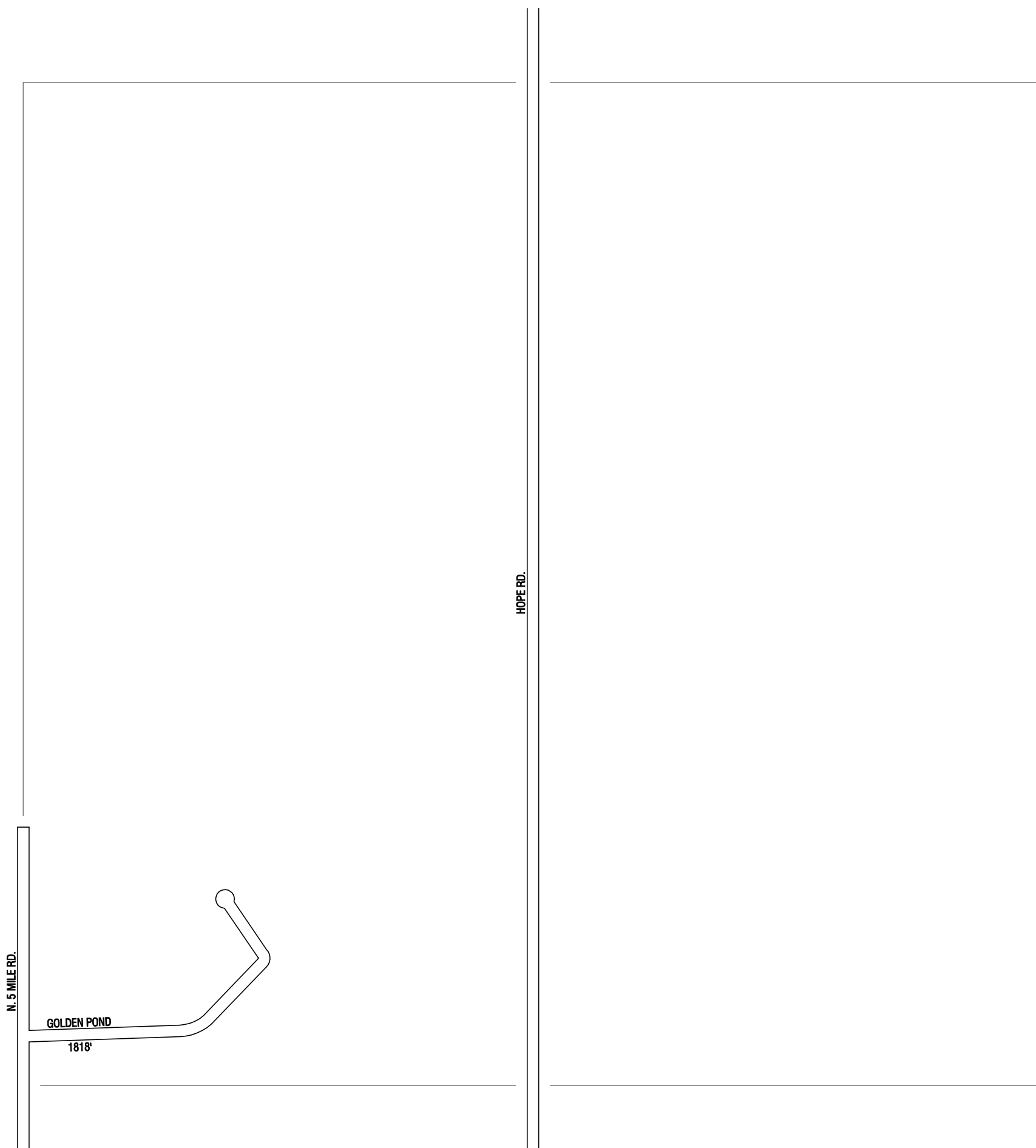
DATE



MIDLAND CO - 56

T15N - R1E





LEGEND

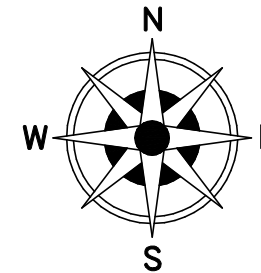
- COUNTY LINE
- CORPORATE LIMITS
- STATE TRUNKLINE
- COUNTY PRIMARY
- COUNTY LOCAL
- ADJACENT COUNTY
- CITY OR VILLAGE
- STREET

TOTAL LOCAL FEET 1818 EQUALS .34 MILES

I HEREBY CERTIFY THAT THE ROADS SHOWN HEREON BY SYMBOL OR IN RED AS PRIMARY ROADS AND THOSE SHOWN HEREON BY SYMBOL OR IN GREEN AS LOCAL ROADS ARE IN USE AND ARE UNDER THE JURISDICTION OF THE MIDLAND COUNTY ROAD COMMISSION.

CHAIRMAN

DATE




SCALE 0 600 1200 FEET



ONE INCH EQUALS 600 FEET

TOWNSHIP LINCOLN
SECTION 15 T. 15N R. 1E
COUNTY MIDLAND - 56



LEGEND

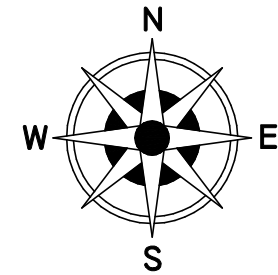
COUNTY LINE	
CORPORATE LIMITS	
STATE TRUNKLINE	
COUNTY PRIMARY	
COUNTY LOCAL	
ADJACENT COUNTY	
CITY OR VILLAGE STREET	

TOTAL LOCAL FEET 1044 EQUALS .20 MILES

I HEREBY CERTIFY THAT THE ROADS SHOWN HEREON BY SYMBOL OR IN RED AS PRIMARY ROADS AND THOSE SHOWN HEREON BY SYMBOL OR IN GREEN AS LOCAL ROADS ARE IN USE AND ARE UNDER THE JURISDICTION OF THE MIDLAND COUNTY ROAD COMMISSION.

CHAIRMAN

DATE




SCALE 0 600 1200 FEET



ONE INCH EQUALS 600 FEET

TOWNSHIP LINCOLN
SECTION 23 T. 15N R. 1E
COUNTY MIDLAND - 56

11-23



LEGEND

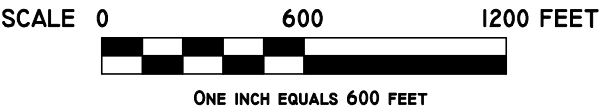
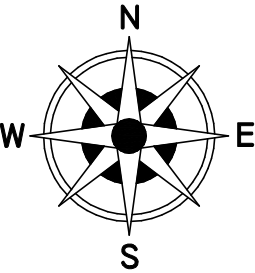
- COUNTY LINE
- CORPORATE LIMITS
- STATE TRUNKLINE
- COUNTY PRIMARY
- COUNTY LOCAL
- ADJACENT COUNTY
- CITY OR VILLAGE
- STREET

TOTAL LOCAL FEET 1118 EQUALS .21 MILES

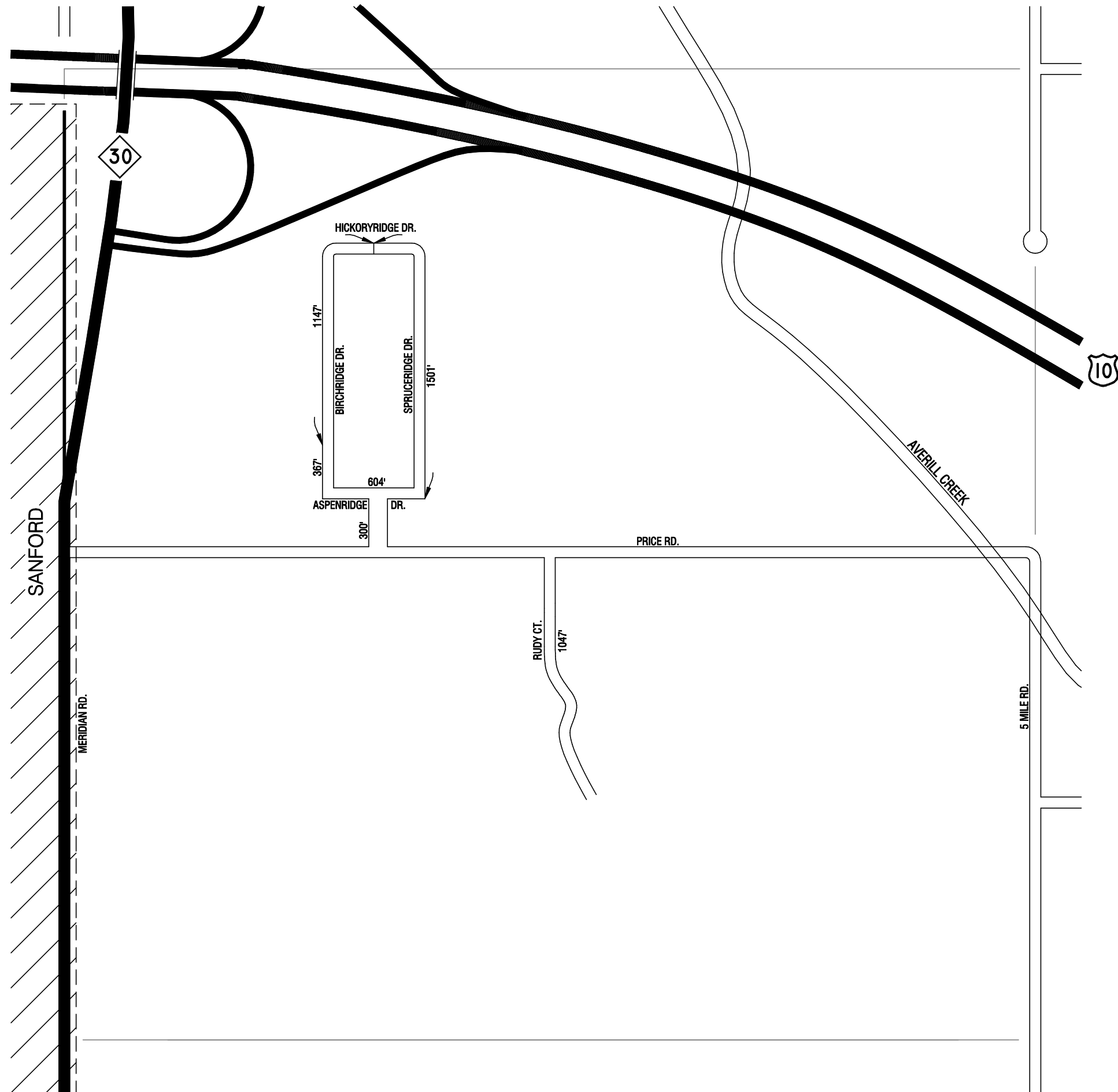
I HEREBY CERTIFY THAT THE ROADS SHOWN HEREON BY SYMBOL OR IN RED AS PRIMARY ROADS AND THOSE SHOWN HEREON BY SYMBOL OR IN GREEN AS LOCAL ROADS ARE IN USE AND ARE UNDER THE JURISDICTION OF THE MIDLAND COUNTY ROAD COMMISSION.

CHAIRMAN

DATE



TOWNSHIP LINCOLN
SECTION 25 T. 15N R. 1E
COUNTY MIDLAND - 56



LEGEND

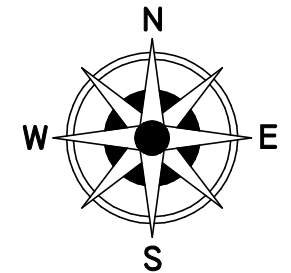
COUNTY LINE	— — — — —
CORPORATE LIMITS	- - - - -
STATE TRUNKLINE	—————
COUNTY PRIMARY	▬ ▬ ▬ ▬ ▬
COUNTY LOCAL	—————
ADJACENT COUNTY	
CITY OR VILLAGE STREET	—————

TOTAL LOCAL FEET 4966 EQUALS .94 MILES

I HEREBY CERTIFY THAT THE ROADS SHOWN HEREON BY SYMBOL OR IN RED AS PRIMARY ROADS AND THOSE SHOWN HEREON BY SYMBOL OR IN GREEN AS LOCAL ROADS ARE IN USE AND ARE UNDER THE JURISDICTION OF THE MIDLAND COUNTY ROAD COMMISSION.

CHAIRMAN

DATE



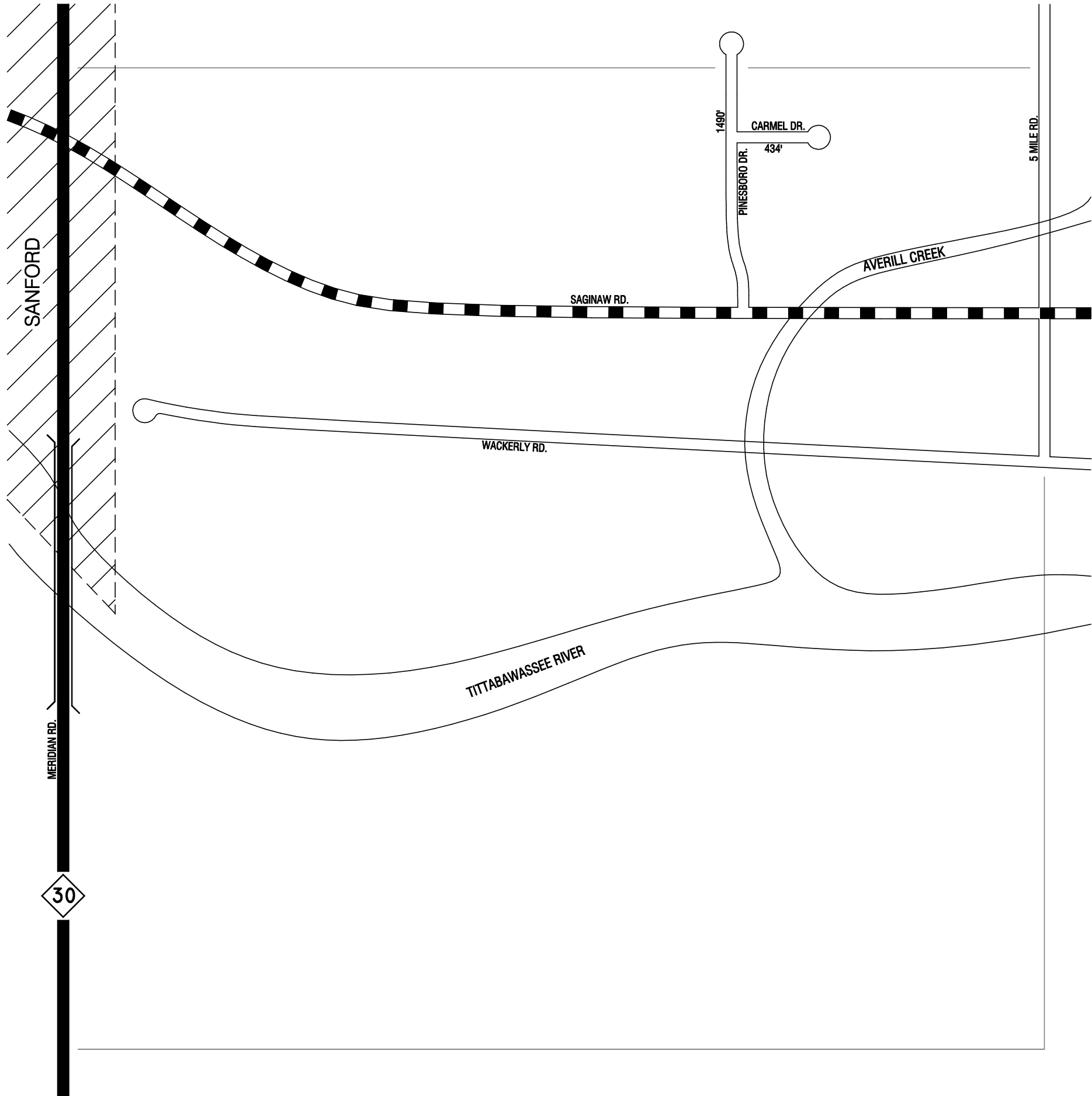
SCALE 0 600 1200 FEET



ONE INCH EQUALS 600 FEET

TOWNSHIP LINCOLN
SECTION 28 T. 15N R. 1E
COUNTY MIDLAND - 56

11-28



LEGEND

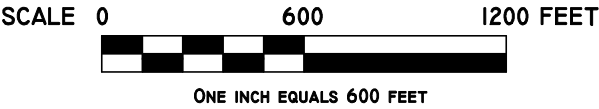
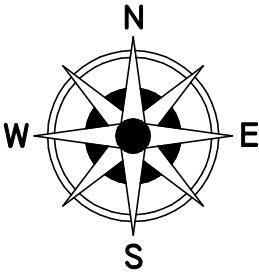
- COUNTY LINE
- CORPORATE LIMITS
- STATE TRUNKLINE
- COUNTY PRIMARY
- COUNTY LOCAL
- ADJACENT COUNTY
- CITY OR VILLAGE
- STREET

TOTAL LOCAL FEET 1924 EQUALS .36 MILES

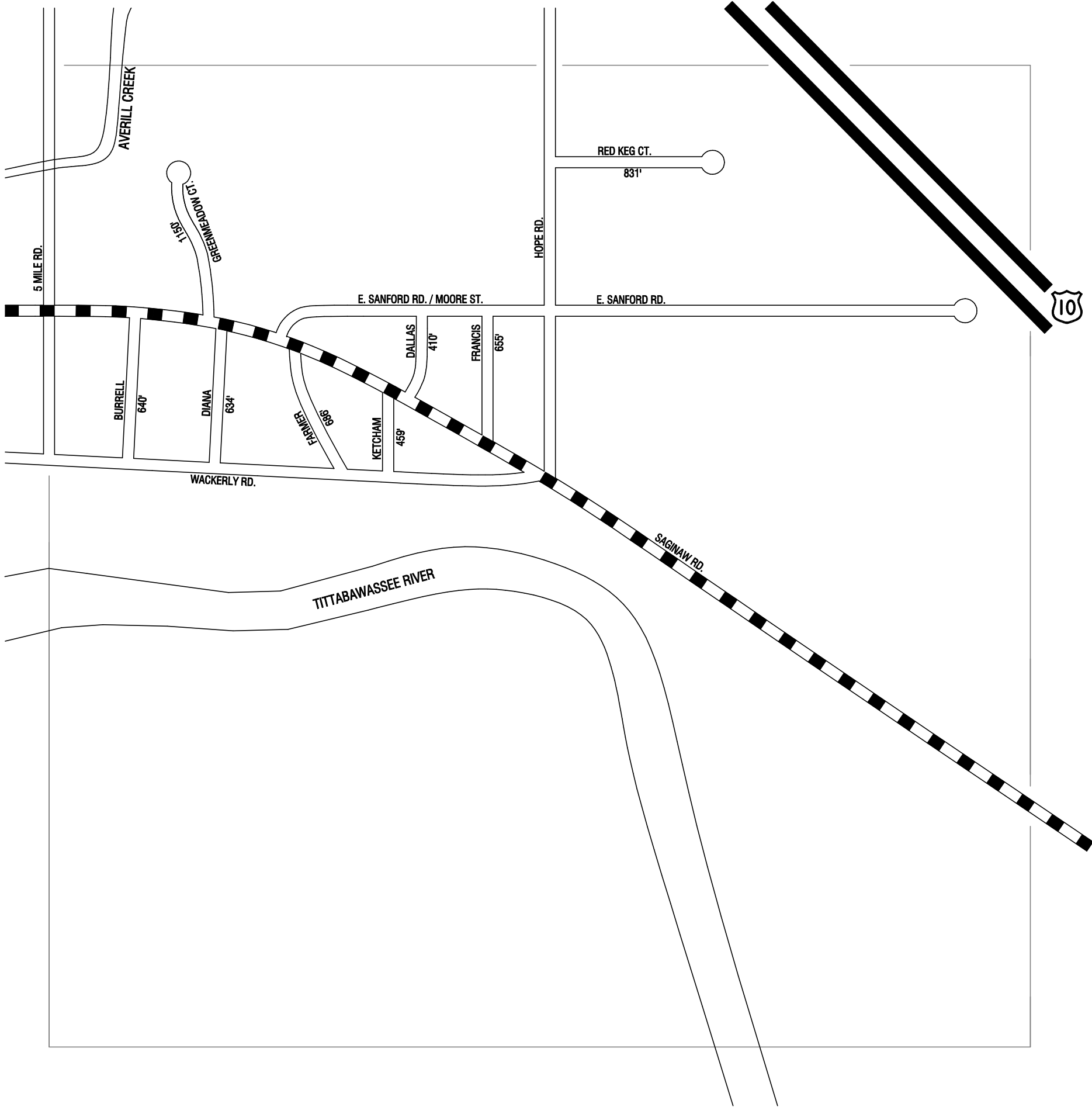
I HEREBY CERTIFY THAT THE ROADS SHOWN HEREON BY SYMBOL OR IN RED AS PRIMARY ROADS AND THOSE SHOWN HEREON BY SYMBOL OR IN GREEN AS LOCAL ROADS ARE IN USE AND ARE UNDER THE JURISDICTION OF THE MIDLAND COUNTY ROAD COMMISSION.

CHAIRMAN

DATE



TOWNSHIP LINCOLN
SECTION 33 T. 15N R. 1E
COUNTY MIDLAND - 56



LEGEND

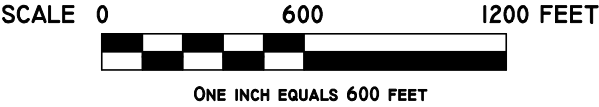
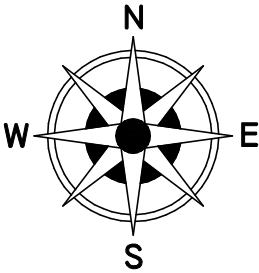
- COUNTY LINE
- CORPORATE LIMITS
- STATE TRUNKLINE
- COUNTY PRIMARY
- COUNTY LOCAL
- ADJACENT COUNTY
- CITY OR VILLAGE
- STREET

TOTAL LOCAL FEET 5465 EQUALS 1.04 MILES

I HEREBY CERTIFY THAT THE ROADS SHOWN HEREON BY SYMBOL OR IN RED AS PRIMARY ROADS AND THOSE SHOWN HEREON BY SYMBOL OR IN GREEN AS LOCAL ROADS ARE IN USE AND ARE UNDER THE JURISDICTION OF THE MIDLAND COUNTY ROAD COMMISSION.

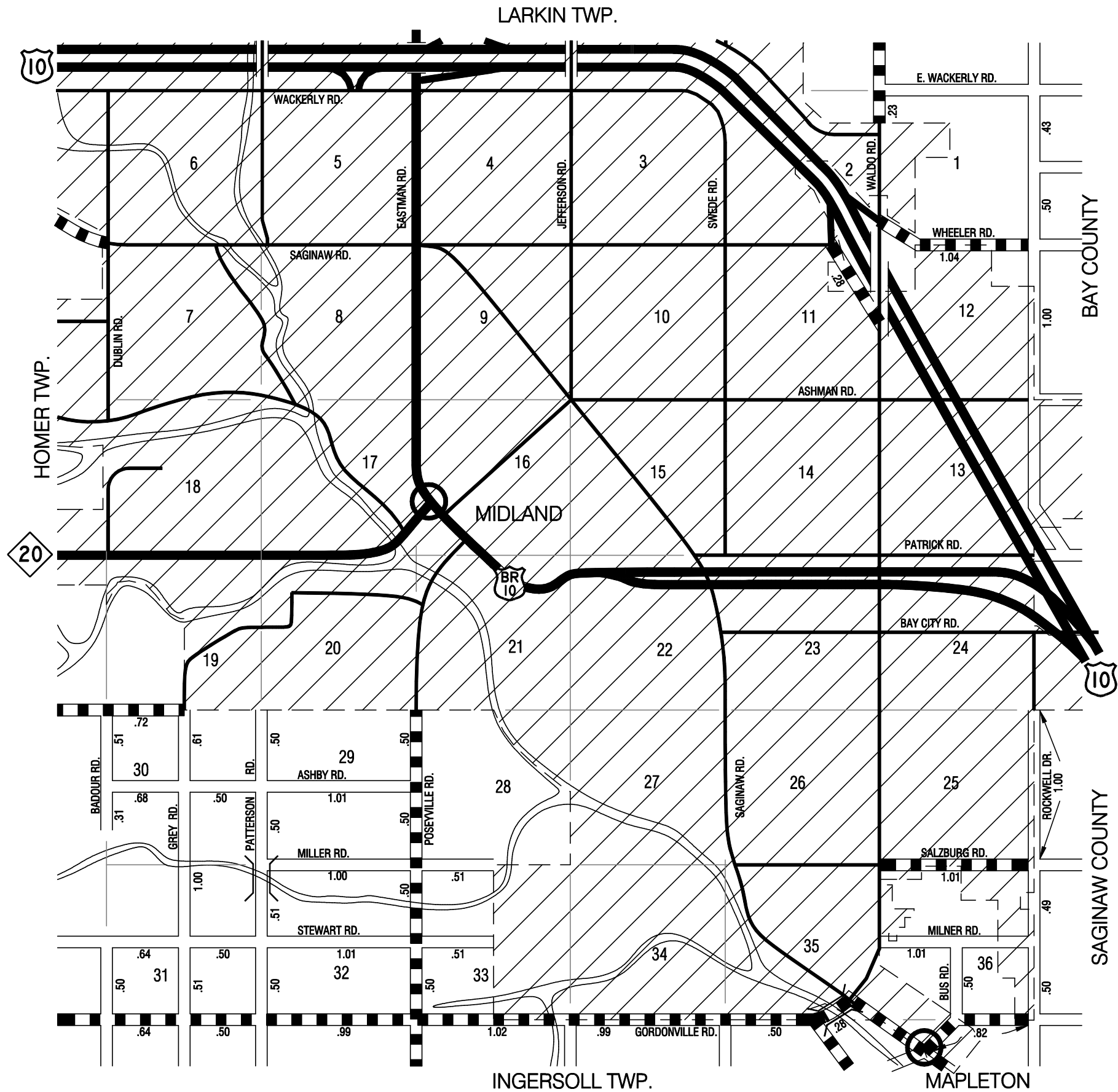
CHAIRMAN

DATE



TOWNSHIP LINCOLN
SECTION 34 T. 15N R. 1E
COUNTY MIDLAND - 56

MIDLAND TWP.



LEGEND

- COUNTY LINE
- CORPORATE LIMITS
- STATE TRUNKLINE
- COUNTY PRIMARY
- COUNTY LOCAL
- ADJACENT COUNTY
- CITY OR VILLAGE
- STREET

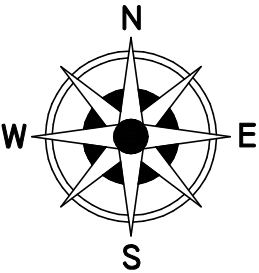
PRIMARY ROAD SYSTEM IS 11.02 MILES

LOCAL ROAD SYSTEM IS 17.24 MILES

I HEREBY CERTIFY THAT THE ROADS SHOWN HEREON BY SYMBOL OR IN RED AS PRIMARY ROADS AND THOSE SHOWN HEREON BY SYMBOL OR IN GREEN AS LOCAL ROADS ARE IN USE AND ARE UNDER THE JURISDICTION OF THE MIDLAND COUNTY ROAD COMMISSION.

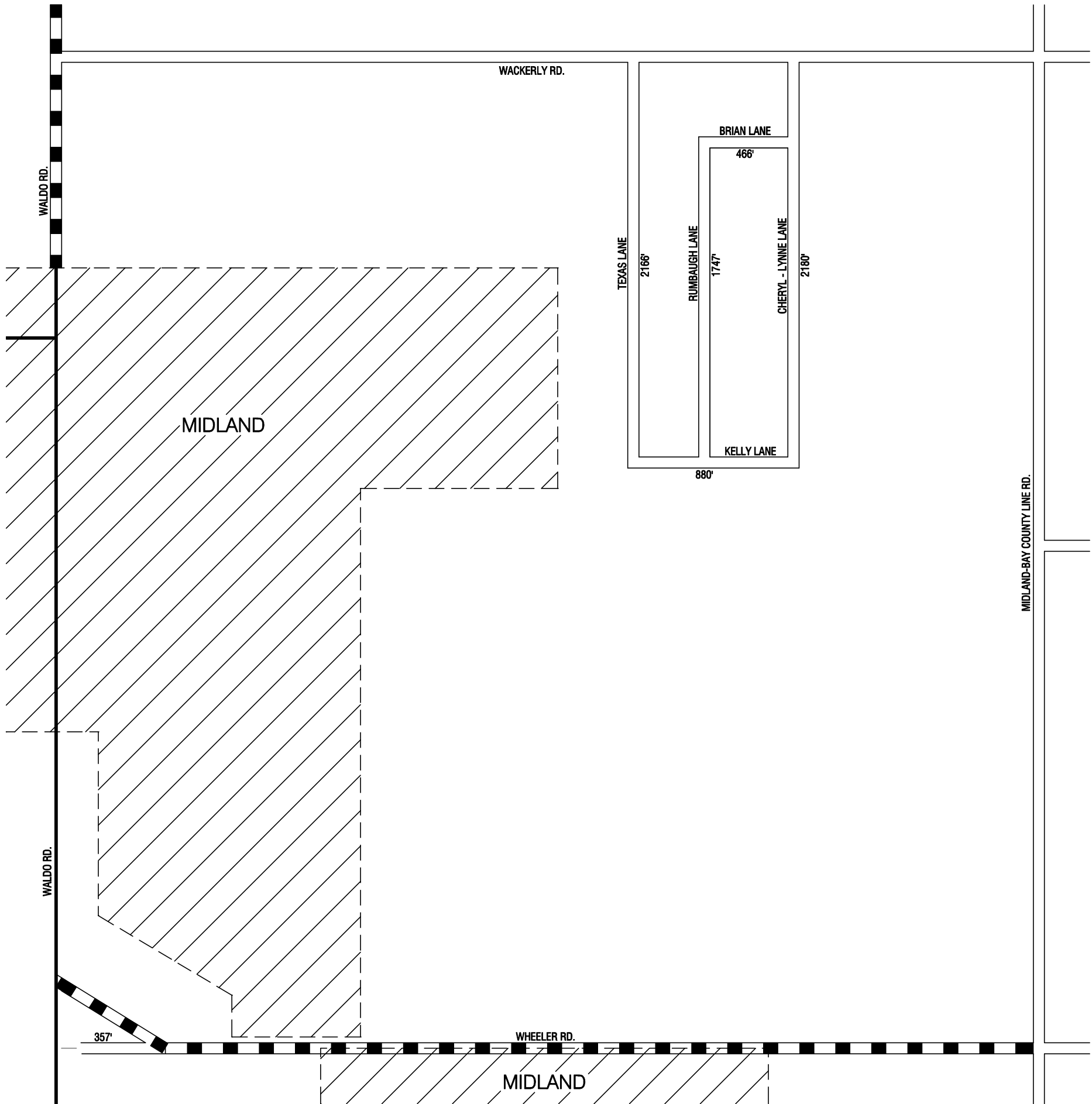
CHAIRMAN

DATE



MIDLAND CO - 56

TI4N - R2E



LEGEND

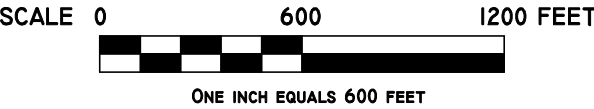
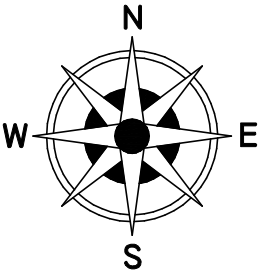
COUNTY LINE	----
CORPORATE LIMITS	----
STATE TRUNKLINE	=====
COUNTY PRIMARY	=====
COUNTY LOCAL	=====
ADJACENT COUNTY	=====
CITY OR VILLAGE	=====
STREET	=====

TOTAL LOCAL FEET 7796 EQUALS 1.48 MILES

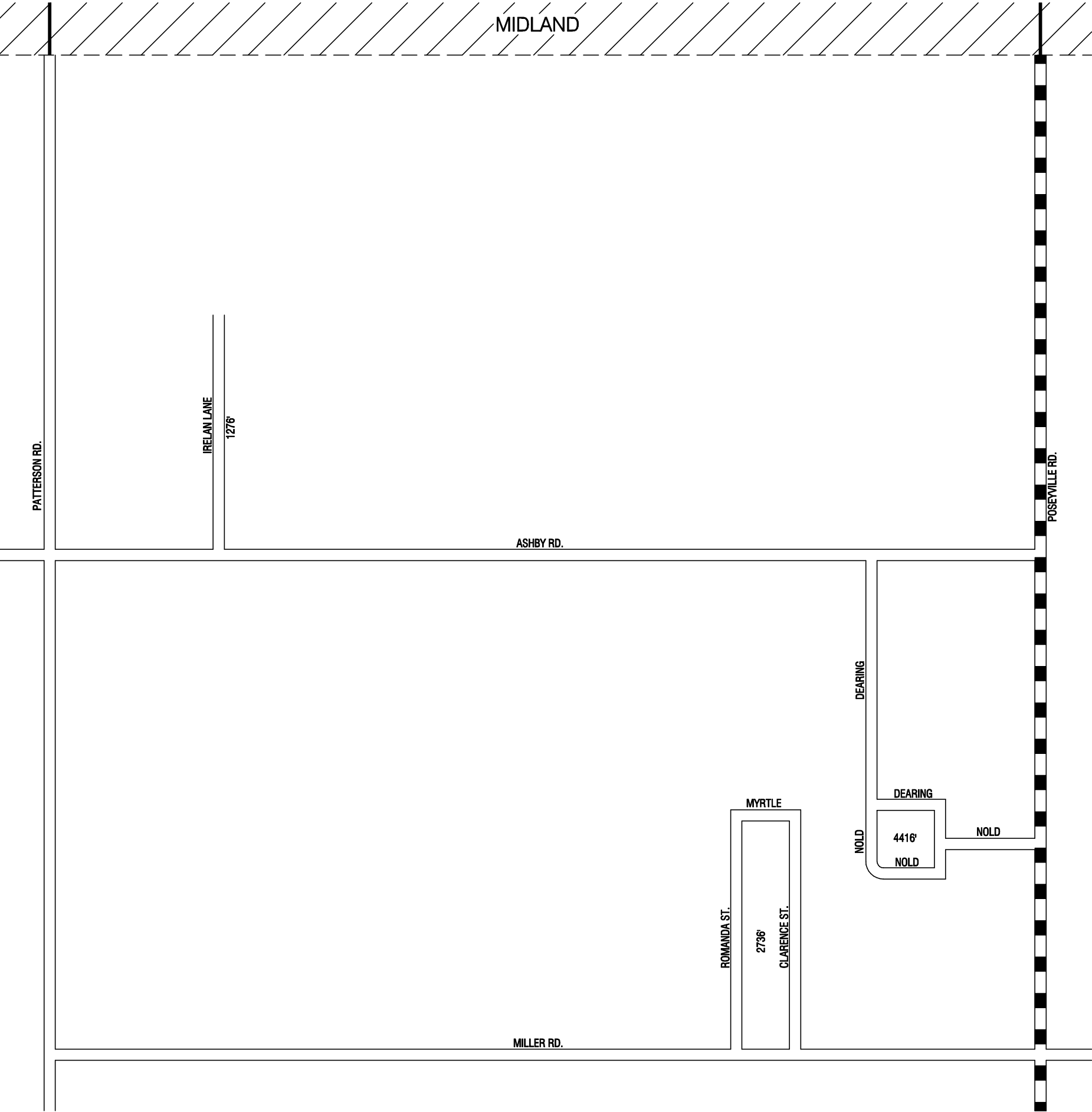
I HEREBY CERTIFY THAT THE ROADS SHOWN HEREON BY SYMBOL OR IN RED AS PRIMARY ROADS AND THOSE SHOWN HEREON BY SYMBOL OR IN GREEN AS LOCAL ROADS ARE IN USE AND ARE UNDER THE JURISDICTION OF THE MIDLAND COUNTY ROAD COMMISSION.

CHAIRMAN

DATE



TOWNSHIP MIDLAND
SECTION I T. 14N R. 2E
COUNTY MIDLAND - 56



LEGEND

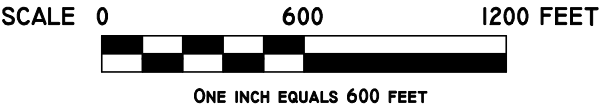
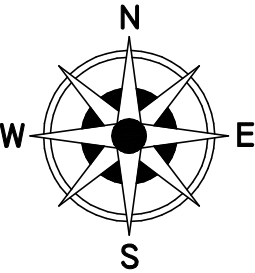
- COUNTY LINE
- CORPORATE LIMITS
- STATE TRUNKLINE
- COUNTY PRIMARY
- COUNTY LOCAL
- ADJACENT COUNTY
- CITY OR VILLAGE
- STREET

TOTAL LOCAL FEET 8428 EQUALS 1.60 MILES

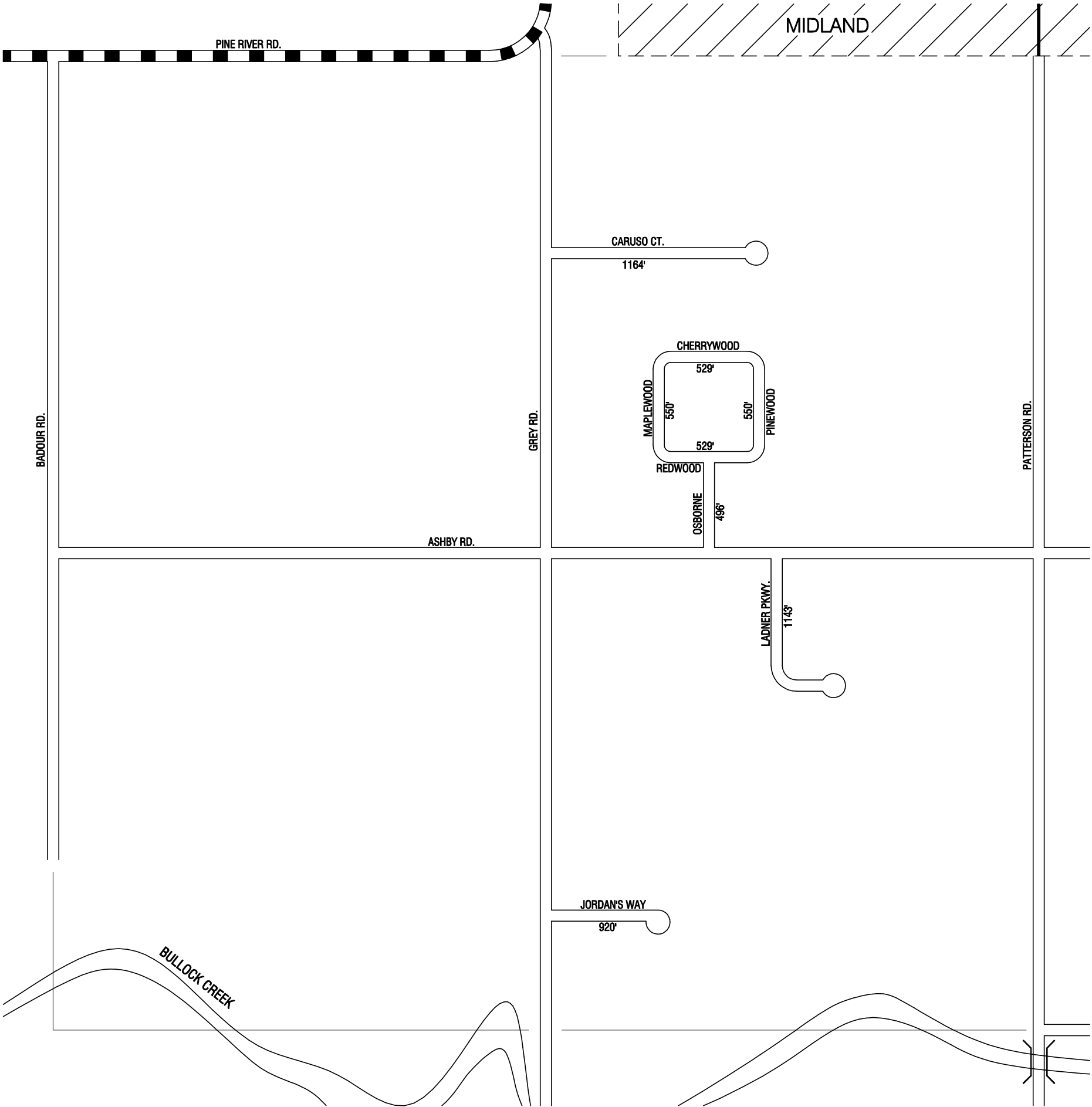
I HEREBY CERTIFY THAT THE ROADS SHOWN HEREON BY SYMBOL OR IN RED AS PRIMARY ROADS AND THOSE SHOWN HEREON BY SYMBOL OR IN GREEN AS LOCAL ROADS ARE IN USE AND ARE UNDER THE JURISDICTION OF THE MIDLAND COUNTY ROAD COMMISSION.

CHAIRMAN

DATE



TOWNSHIP MIDLAND
SECTION 29 T. 14N R. 2E
COUNTY MIDLAND - 56



LEGEND

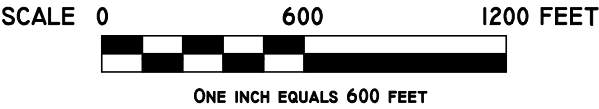
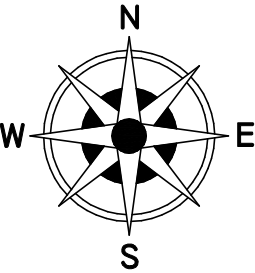
COUNTY LINE	_____
CORPORATE LIMITS	_____
STATE TRUNKLINE	_____
COUNTY PRIMARY	_____
COUNTY LOCAL	_____
ADJACENT COUNTY	_____
CITY OR VILLAGE	_____
STREET	_____

TOTAL LOCAL FEET 5881 EQUALS 1.11 MILES

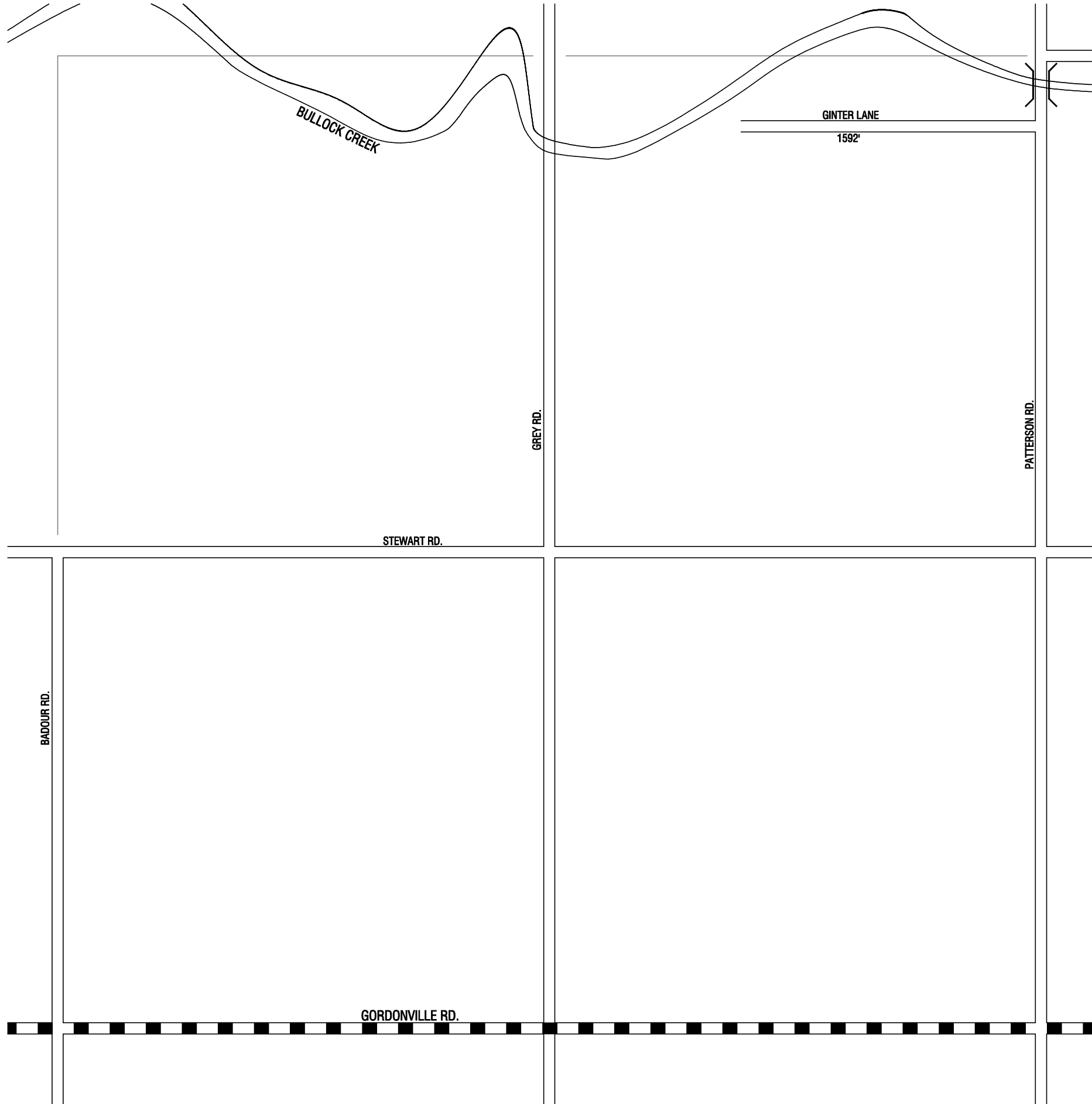
I HEREBY CERTIFY THAT THE ROADS SHOWN HEREON BY SYMBOL OR IN RED AS PRIMARY ROADS AND THOSE SHOWN HEREON BY SYMBOL OR IN GREEN AS LOCAL ROADS ARE IN USE AND ARE UNDER THE JURISDICTION OF THE MIDLAND COUNTY ROAD COMMISSION.

CHAIRMAN

DATE



TOWNSHIP MIDLAND
SECTION 30 T. 14N R. 2E
COUNTY MIDLAND - 56



LEGEND

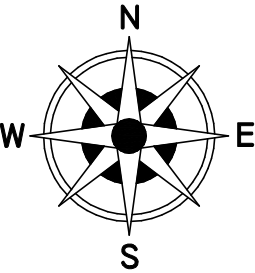
- COUNTY LINE
- CORPORATE LIMITS
- STATE TRUNKLINE
- COUNTY PRIMARY
- COUNTY LOCAL
- ADJACENT COUNTY
- CITY OR VILLAGE
- STREET

TOTAL LOCAL FEET 1592 EQUALS .30 MILES

I HEREBY CERTIFY THAT THE ROADS SHOWN HEREON BY SYMBOL OR IN RED AS PRIMARY ROADS AND THOSE SHOWN HEREON BY SYMBOL OR IN GREEN AS LOCAL ROADS ARE IN USE AND ARE UNDER THE JURISDICTION OF THE MIDLAND COUNTY ROAD COMMISSION.

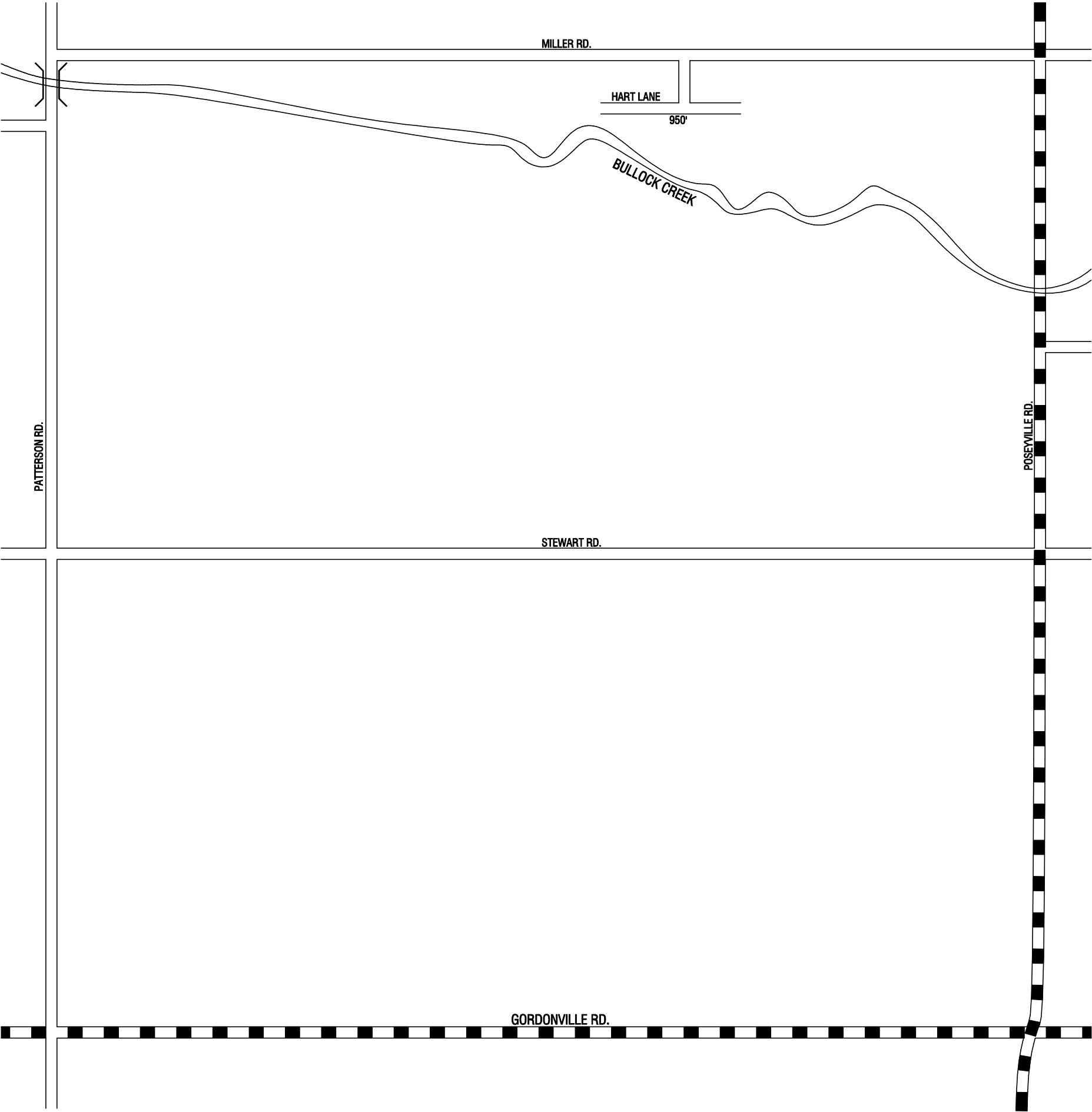
CHAIRMAN

DATE



SCALE 0 600 1200 FEET
ONE INCH EQUALS 600 FEET

TOWNSHIP MIDLAND
SECTION 31 T. 14N R. 2E
COUNTY MIDLAND - 56



LEGEND

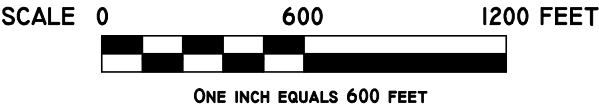
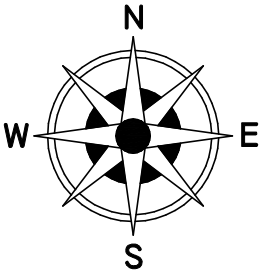
- COUNTY LINE
- CORPORATE LIMITS
- STATE TRUNKLINE
- COUNTY PRIMARY
- COUNTY LOCAL
- ADJACENT COUNTY
- CITY OR VILLAGE
- STREET

TOTAL LOCAL FEET 950 EQUALS .18 MILES

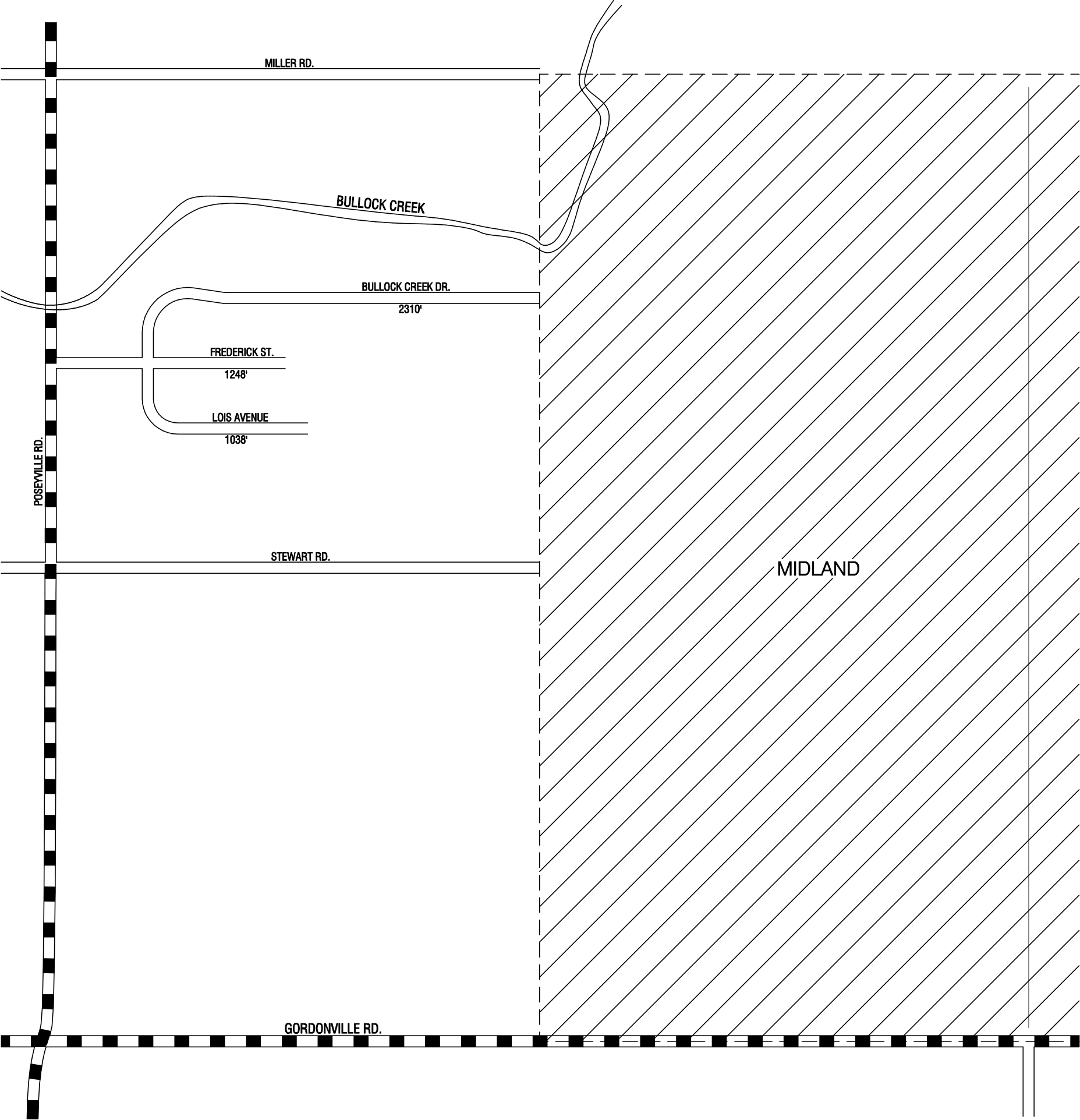
I HEREBY CERTIFY THAT THE ROADS SHOWN HEREON BY SYMBOL OR IN RED AS PRIMARY ROADS AND THOSE SHOWN HEREON BY SYMBOL OR IN GREEN AS LOCAL ROADS ARE IN USE AND ARE UNDER THE JURISDICTION OF THE MIDLAND COUNTY ROAD COMMISSION.

CHAIRMAN

DATE



TOWNSHIP MIDLAND
SECTION 32 T. 14N R. 2E
COUNTY MIDLAND - 56



LEGEND

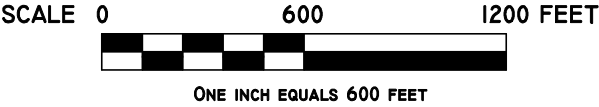
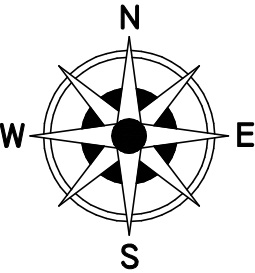
- COUNTY LINE
- CORPORATE LIMITS
- STATE TRUNKLINE
- COUNTY PRIMARY
- COUNTY LOCAL
- ADJACENT COUNTY
- CITY OR VILLAGE
- STREET

TOTAL LOCAL FEET 4596 EQUALS .87 MILES

I HEREBY CERTIFY THAT THE ROADS SHOWN HEREON BY SYMBOL OR IN RED AS PRIMARY ROADS AND THOSE SHOWN HEREON BY SYMBOL OR IN GREEN AS LOCAL ROADS ARE IN USE AND ARE UNDER THE JURISDICTION OF THE MIDLAND COUNTY ROAD COMMISSION.

CHAIRMAN

DATE



TOWNSHIP MIDLAND
SECTION 33 T. 14N R. 2E
COUNTY MIDLAND - 56

MILLS TWP.

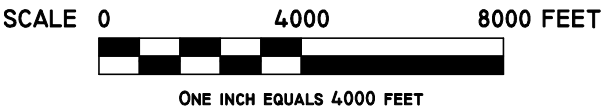
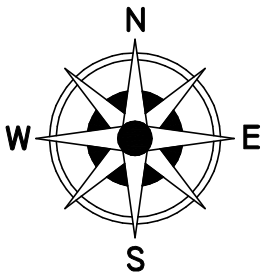
LEGEND

COUNTY LINE	----
CORPORATE LIMITS	- - - -
STATE TRUNKLINE	=====
COUNTY PRIMARY	=====
COUNTY LOCAL	=====
ADJACENT COUNTY	=====
CITY OR VILLAGE	=====
STREET	=====

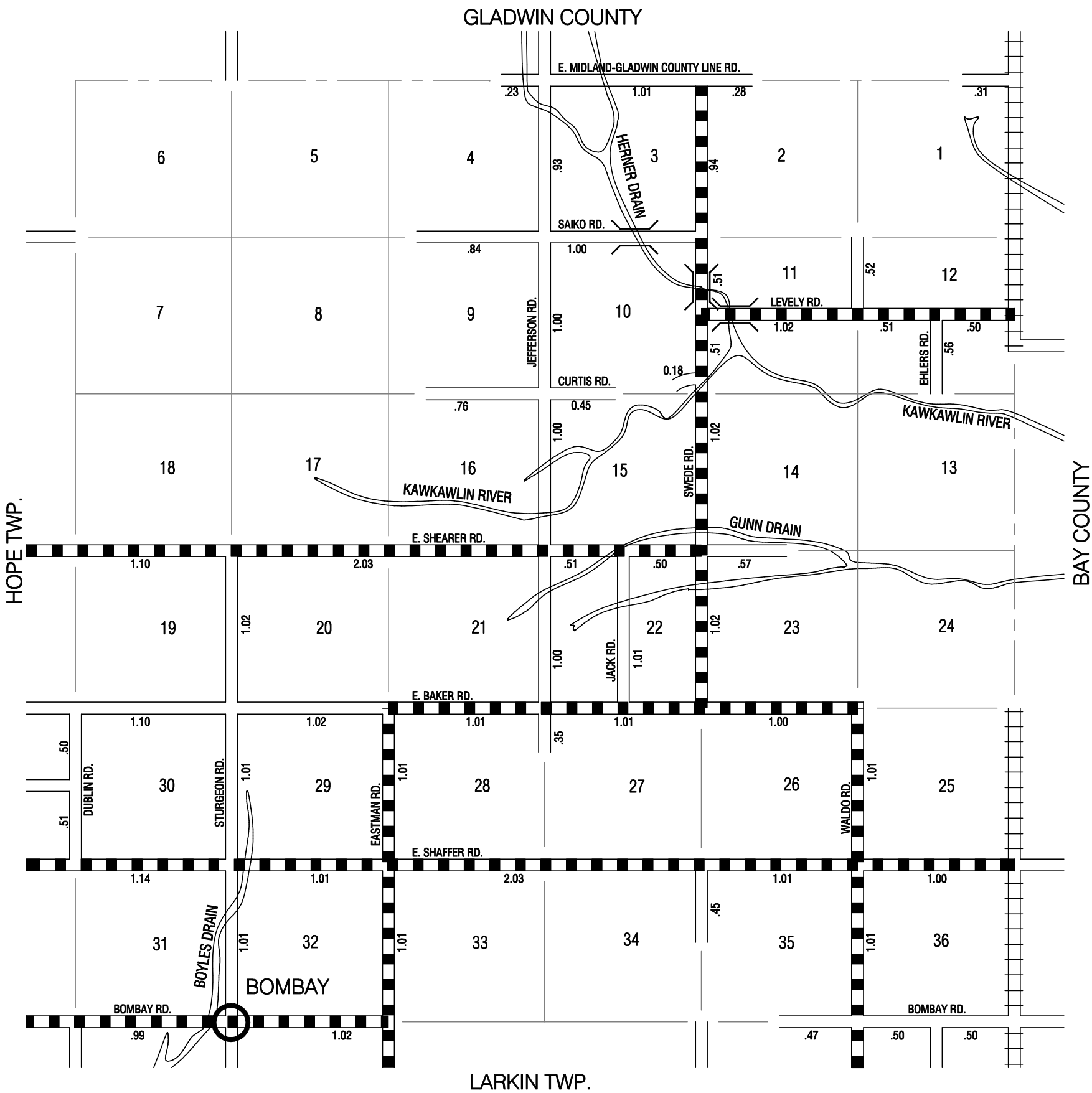
PRIMARY ROAD SYSTEM IS 25.43 MILES
LOCAL ROAD SYSTEM IS 20.09 MILES

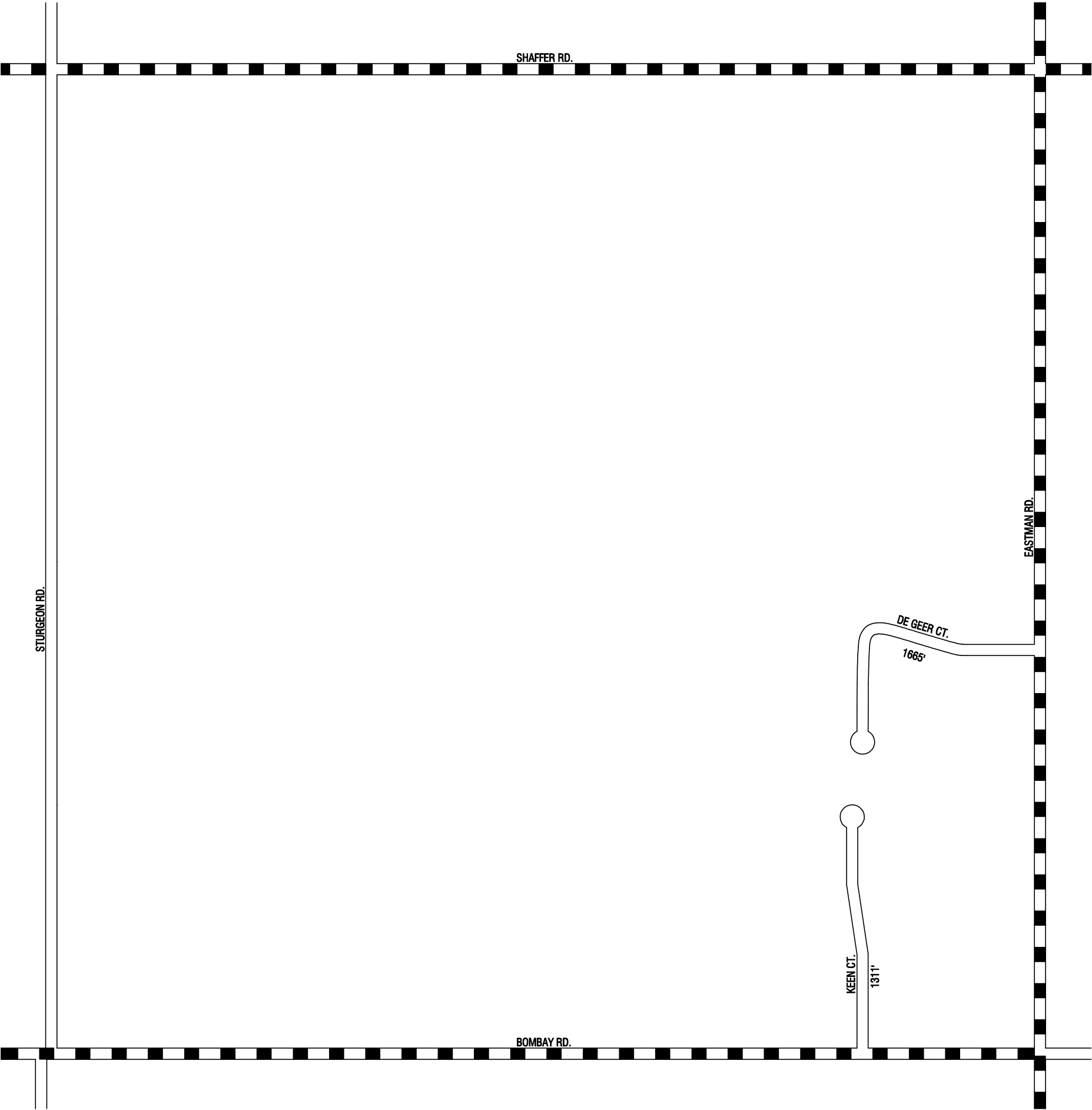
I HEREBY CERTIFY THAT THE ROADS SHOWN HEREON BY SYMBOL OR IN RED AS PRIMARY ROADS AND THOSE SHOWN HEREON BY SYMBOL OR IN GREEN AS LOCAL ROADS ARE IN USE AND ARE UNDER THE JURISDICTION OF THE MIDLAND COUNTY ROAD COMMISSION.

CHAIRMAN _____ DATE _____



MIDLAND CO - 56 T16N - R2E





LEGEND

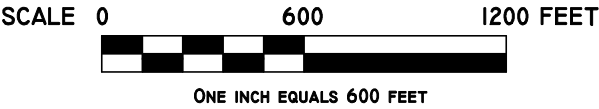
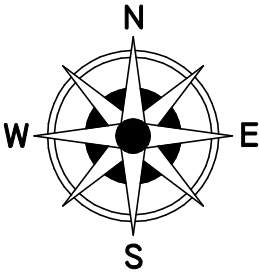
- COUNTY LINE
- CORPORATE LIMITS
- STATE TRUNKLINE
- COUNTY PRIMARY
- COUNTY LOCAL
- ADJACENT COUNTY
- CITY OR VILLAGE
- STREET

TOTAL LOCAL FEET 2976 EQUALS .57 MILES

I HEREBY CERTIFY THAT THE ROADS SHOWN HEREON BY SYMBOL OR IN RED AS PRIMARY ROADS AND THOSE SHOWN HEREON BY SYMBOL OR IN GREEN AS LOCAL ROADS ARE IN USE AND ARE UNDER THE JURISDICTION OF THE MIDLAND COUNTY ROAD COMMISSION.

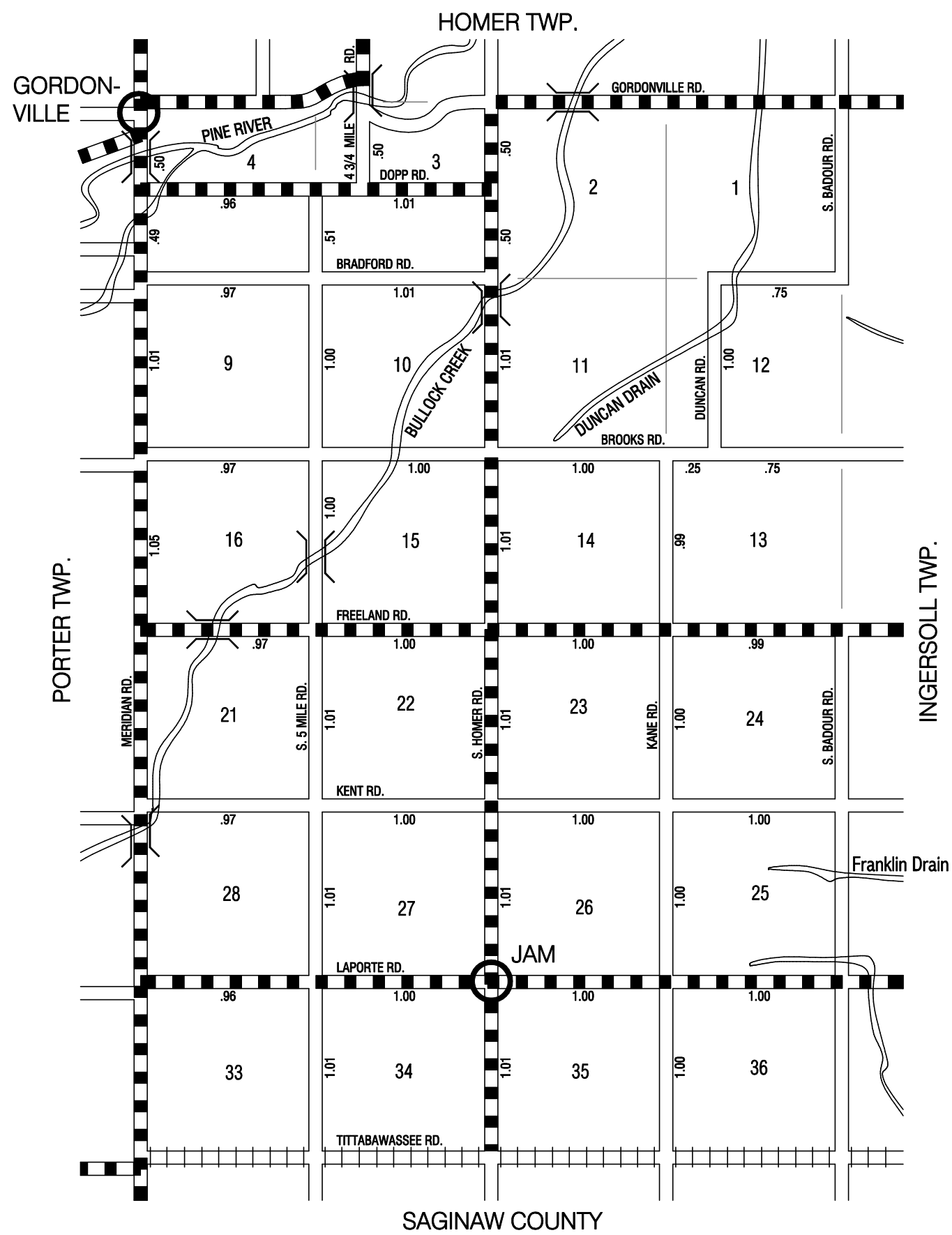
CHAIRMAN

DATE



TOWNSHIP MILLS
SECTION 32 T. 16N R. 2E
COUNTY MIDLAND - 56

MOUNT HALEY TWP.



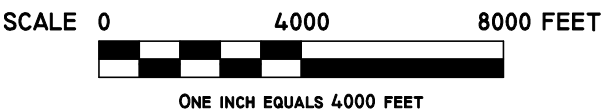
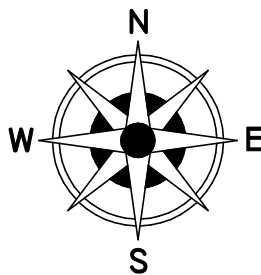
LEGEND

COUNTY LINE	-----
CORPORATE LIMITS	- - - - -
STATE TRUNKLINE	=====
COUNTY PRIMARY	=====
COUNTY LOCAL	=====
ADJACENT COUNTY	=====
CITY OR VILLAGE	=====
STREET	=====

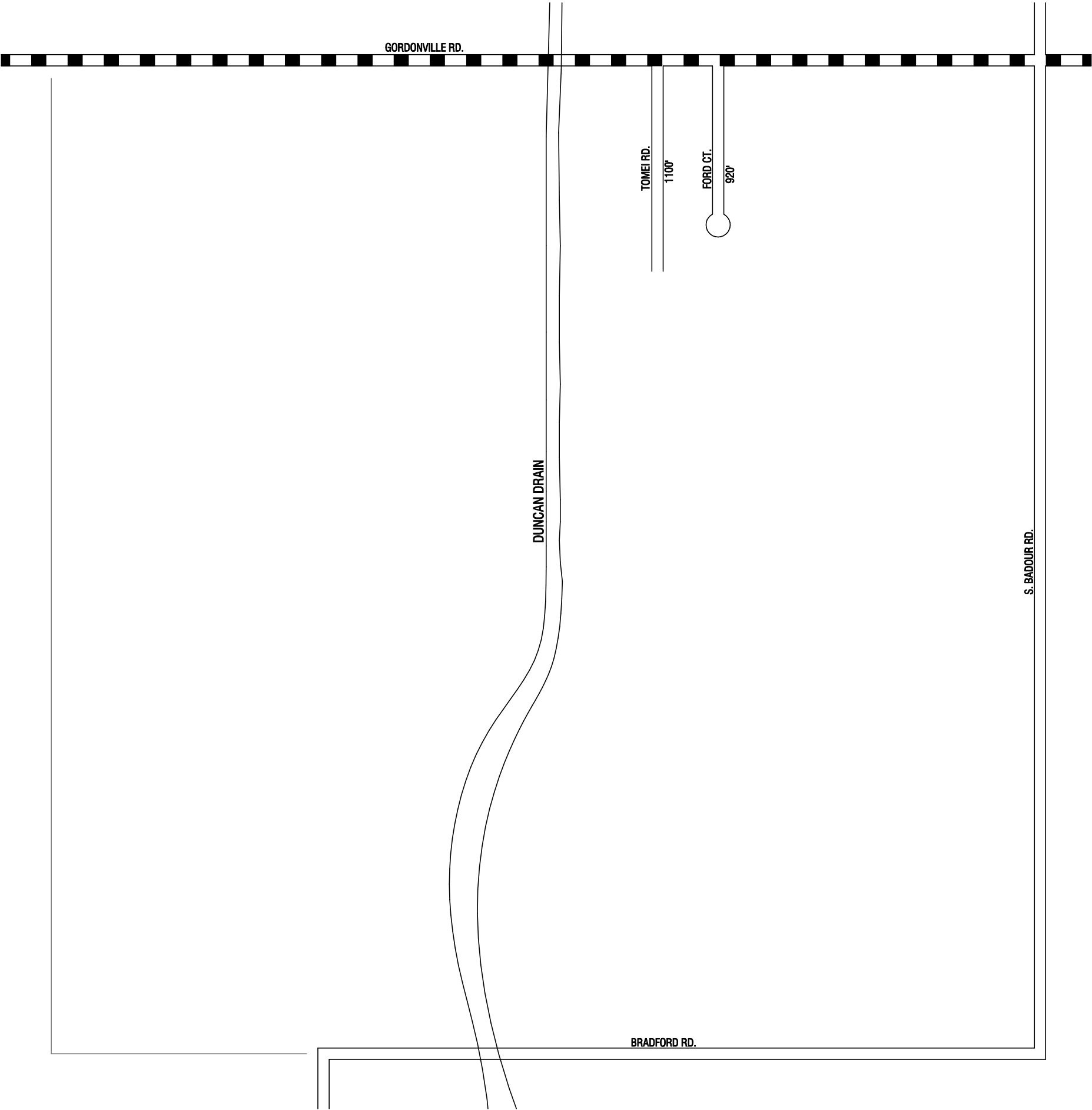
PRIMARY ROAD SYSTEM IS 18.99 MILES
LOCAL ROAD SYSTEM IS 21.70 MILES

I HEREBY CERTIFY THAT THE ROADS SHOWN HEREON BY SYMBOL OR IN RED AS PRIMARY ROADS AND THOSE SHOWN HEREON BY SYMBOL OR IN GREEN AS LOCAL ROADS ARE IN USE AND ARE UNDER THE JURISDICTION OF THE MIDLAND COUNTY ROAD COMMISSION.

CHAIRMAN _____ DATE _____



MIDLAND CO - 56 T13N - R1E



LEGEND

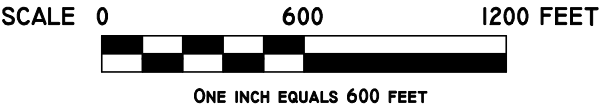
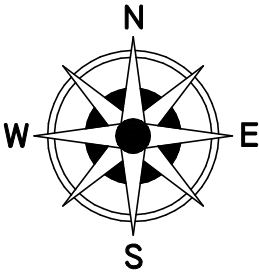
- COUNTY LINE
- CORPORATE LIMITS
- STATE TRUNKLINE
- COUNTY PRIMARY
- COUNTY LOCAL
- ADJACENT COUNTY
- CITY OR VILLAGE
- STREET

TOTAL LOCAL FEET 2020 EQUALS .38 MILES

I HEREBY CERTIFY THAT THE ROADS SHOWN HEREON BY SYMBOL OR IN RED AS PRIMARY ROADS AND THOSE SHOWN HEREON BY SYMBOL OR IN GREEN AS LOCAL ROADS ARE IN USE AND ARE UNDER THE JURISDICTION OF THE MIDLAND COUNTY ROAD COMMISSION.

CHAIRMAN

DATE



TOWNSHIP MOUNT HALEY
SECTION 32 T. 13N R. 1E
COUNTY MIDLAND - 56

PORTER TWP.

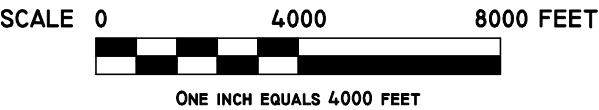
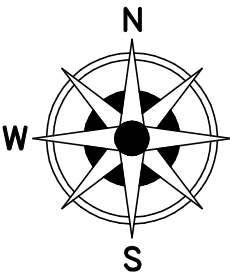
LEGEND

COUNTY LINE	----
CORPORATE LIMITS	----
STATE TRUNKLINE	=====
COUNTY PRIMARY	=====
COUNTY LOCAL	=====
ADJACENT COUNTY	=====
CITY OR VILLAGE	=====
STREET	=====

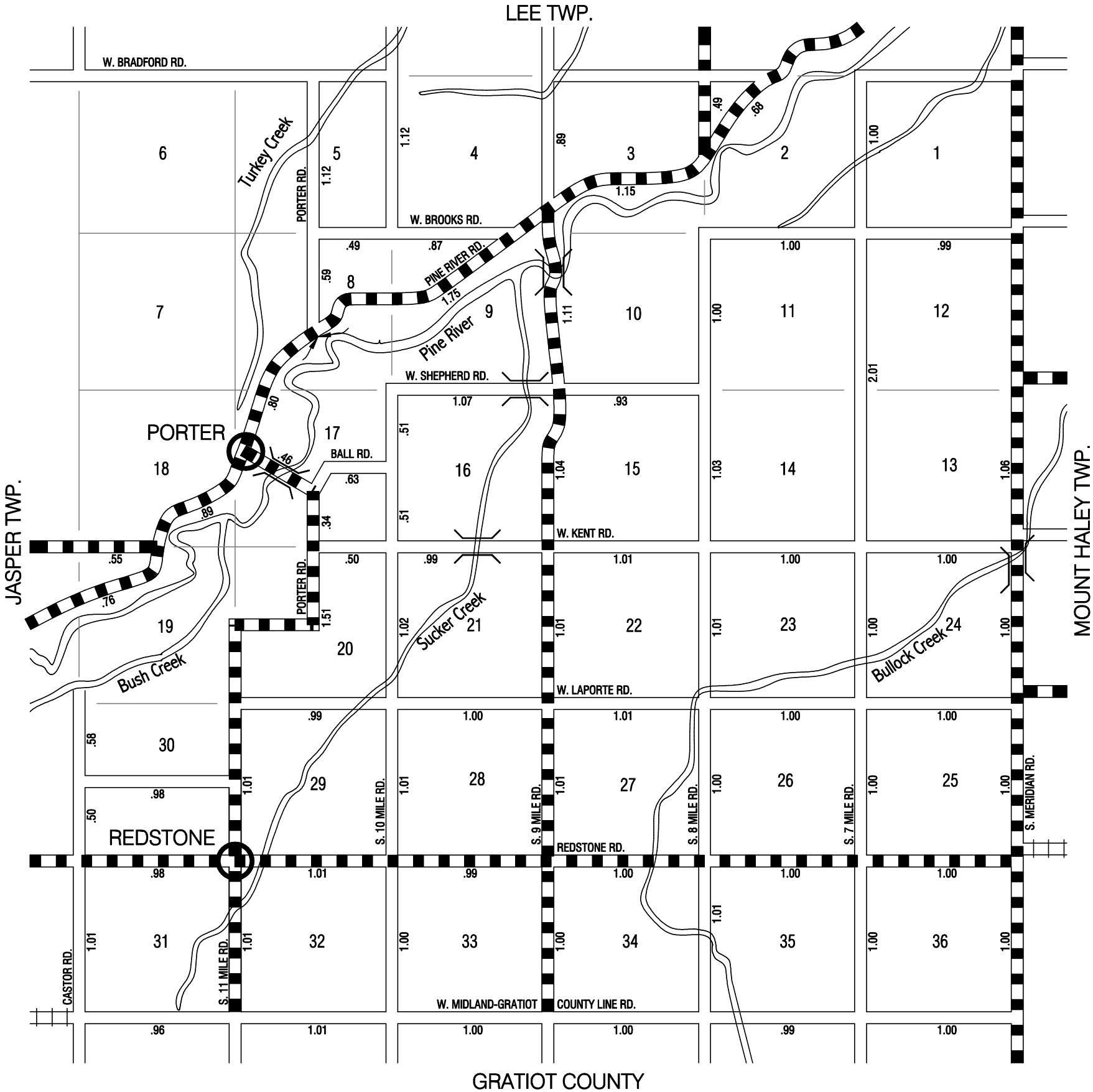
PRIMARY ROAD SYSTEM IS 26.61 MILES
LOCAL ROAD SYSTEM IS 43.34 MILES

I HEREBY CERTIFY THAT THE ROADS SHOWN HEREON BY
SYMBOL OR IN RED AS PRIMARY ROADS AND THOSE SHOWN
HEREON BY SYMBOL OR IN GREEN AS LOCAL ROADS ARE IN
USE AND ARE UNDER THE JURISDICTION OF THE MIDLAND
COUNTY ROAD COMMISSION.

CHAIRMAN _____ DATE _____



MIDLAND CO - 56 T13N - RIW



WARREN TWP.

LEGEND

COUNTY LINE
CORPORATE LIMITS
STATE TRUNKLINE
COUNTY PRIMARY
COUNTY LOCAL
ADJACENT COUNTY
CITY OR VILLAGE
STREET

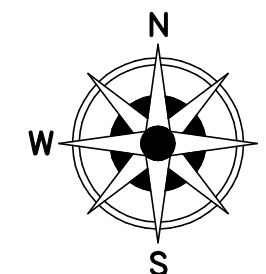
PRIMARY ROAD SYSTEM IS 19.82 MILES

LOCAL ROAD SYSTEM IS 56.52 MILES

I HEREBY CERTIFY THAT THE ROADS SHOWN HEREON BY SYMBOL OR IN RED AS PRIMARY ROADS AND THOSE SHOWN HEREON BY SYMBOL OR IN GREEN AS LOCAL ROADS ARE IN USE AND ARE UNDER THE JURISDICTION OF THE MIDLAND COUNTY ROAD COMMISSION.

CHAIRMAN

DATE _____



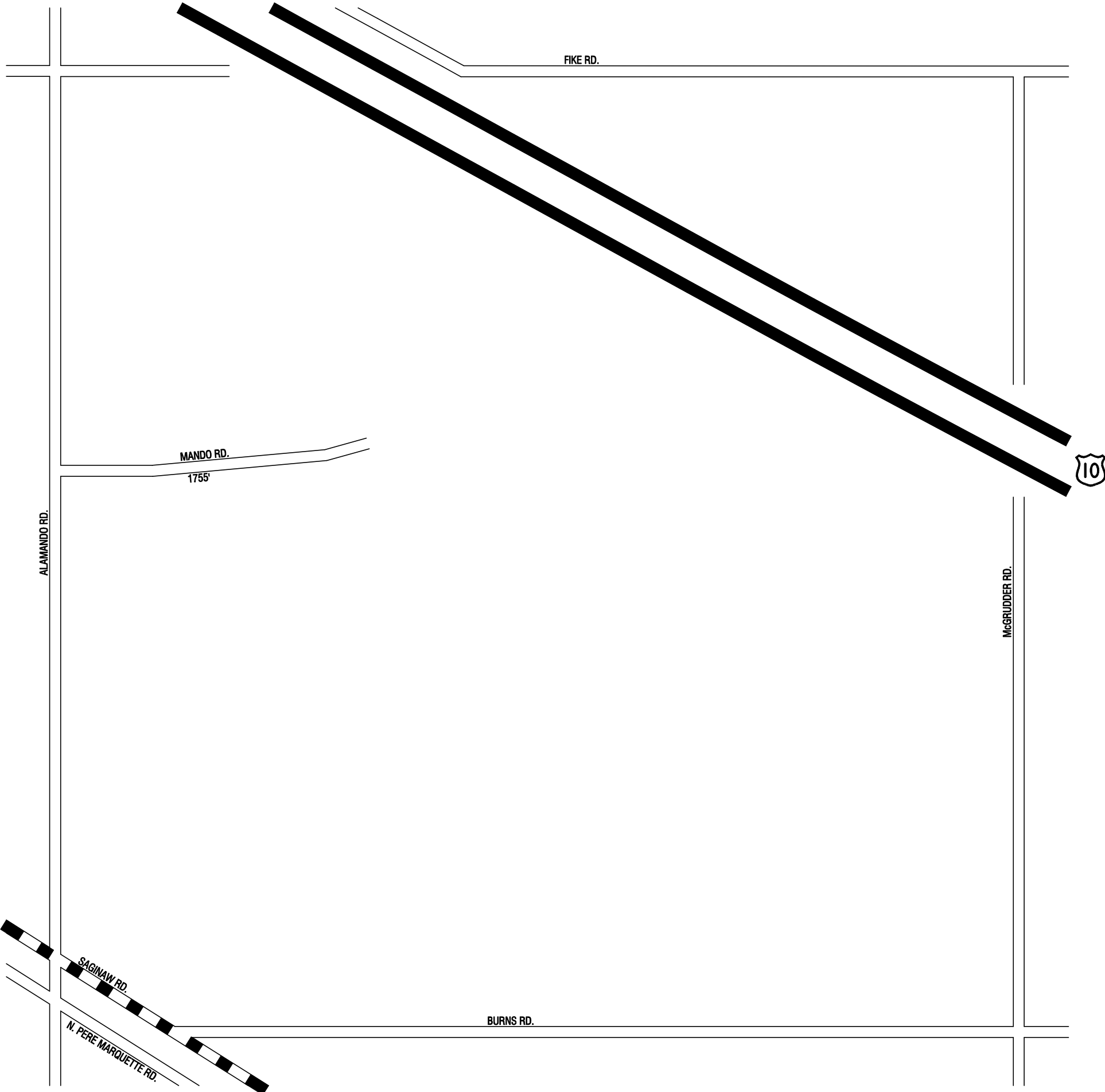
SCALE 0 4000 8000 FEET

ONE INCH EQUALS 4000 FEET

MIDLAND CO - 56

T16N - R2W

16



LEGEND

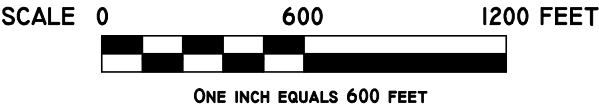
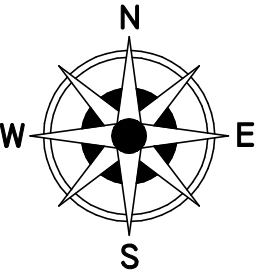
- COUNTY LINE
- CORPORATE LIMITS
- STATE TRUNKLINE
- COUNTY PRIMARY
- COUNTY LOCAL
- ADJACENT COUNTY
- CITY OR VILLAGE
- STREET

TOTAL LOCAL FEET 1755 EQUALS .33 MILES

I HEREBY CERTIFY THAT THE ROADS SHOWN HEREON BY SYMBOL OR IN RED AS PRIMARY ROADS AND THOSE SHOWN HEREON BY SYMBOL OR IN GREEN AS LOCAL ROADS ARE IN USE AND ARE UNDER THE JURISDICTION OF THE MIDLAND COUNTY ROAD COMMISSION.

CHAIRMAN

DATE



TOWNSHIP WARREN
SECTION 35 T. 16N R. 2W
COUNTY MIDLAND - 56