

RECEIVED

APR 02 2024

Data Inventory & Integration  
Division



# MIDLAND COUNTY ROAD COMMISSION SANFORD, MICHIGAN

CERTIFICATION AS OF DECEMBER 31, 2023

TOWNSHIP	SHEET NUMBERS
EDENVILLE	1 - 1,14,26,35
GENEVA	2 - 12
GREENDALE	3
HOMER	4 - 9,10,11,14,21,22,23,24,25,27,33,34,35
HOPE	5 - 4
INGERSOLL	6 - 5,8,11
JASPER	7
JEROME	8 - 2,11,13,14,15,23,25,26

TOWNSHIP	SHEET NUMBERS
LARKIN	9 - 10,12,15,16,18,20,21,22,26,27,34
LEE	10 - 1,15,21
LINCOLN	11 - 15,23,25,28,33,34
MIDLAND	12 - 1,29,30,31,32,33
MILLS	13 - 32
MOUNT HALEY	14 - 1
PORTER	15
WARREN	16 - 35

**APPROVED**  
July 01, 2024  
**FOR PERIOD**  
July 01, 2024 to June 30, 2025

"I HEREBY CERTIFY THAT ALL OF THE ROADS ON WHICH LENGTHS HAVE BEEN ENTERED ALONG THE ROAD BANDS OF THE ATTACHED TOWNSHIP AND ENLARGED SECTION MAPS ARE UNDER THE JURISDICTION OF THE MIDLAND COUNTY ROAD COMMISSION.

I FURTHER CERTIFY THAT THE ROADS SHOWN HEREIN ARE NORMALLY OPEN TO AUTOMOBILE TRAFFIC BETWEEN MAY AND OCTOBER"

*Will W. F.*  
CHAIRMAN

*3-28-24*  
DATE



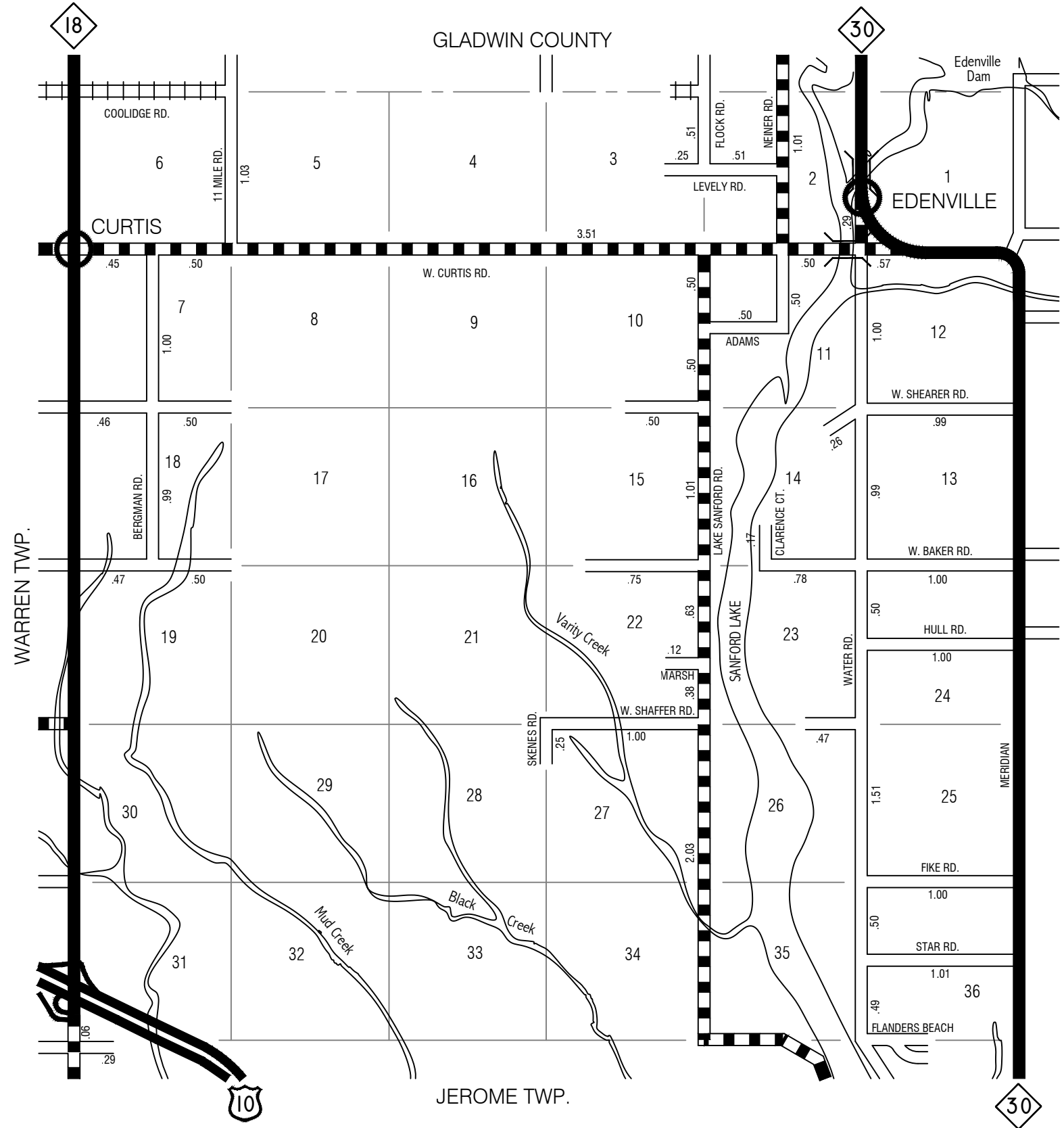
# MIDLAND COUNTY ROAD COMMISSION SANFORD, MICHIGAN

CERTIFICATION AS OF DECEMBER 31, 2023

TOWNSHIP	LOCAL MILES	PRIMARY MILES	URBAN LOCAL	URBAN PRIMARY		TOWNSHIP	LOCAL MILES	PRIMARY MILES	URBAN LOCAL	URBAN PRIMARY
EDENVILLE	30.81	11.94	14.44	4.01		LARKIN	44.93	29.31	26.88	21.35
GENEVA	37.38	14.36	-	-		LEE	47.52	14.07	-	-
GREENDALE	35.68	16.40	-	-		LINCOLN	23.46	9.30	16.23	5.80
HOMER	33.02	13.56	18.34	10.34		MIDLAND	19.15	14.65	19.15	14.65
HOPE	29.50	14.87	-	-		MILLS	17.62	28.47	-	-
INGERSOLL	53.77	23.84	0.64	3.33		MOUNT HALEY	26.04	11.98	-	-
JASPER	35.48	23.02	-	-		PORTER	43.34	22.55	-	-
JEROME	41.59	18.92	10.46	5.75		WARREN	56.59	19.82	-	-

TOTAL LOCAL MILES: 575.88  
TOTAL PRIMARY MILES: 287.06  
TOTAL URBAN LOCAL: 106.14  
TOTAL URBAN PRIMARY: 65.23

# EDENVILLE TWP.



## LEGEND

- COUNTY LINE
- CORPORATE LIMITS
- STATE TRUNKLINE
- COUNTY PRIMARY
- COUNTY LOCAL
- ADJACENT COUNTY
- CITY OR VILLAGE
- STREET

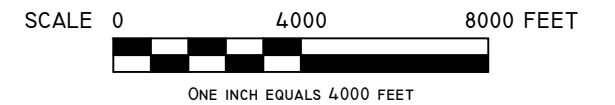
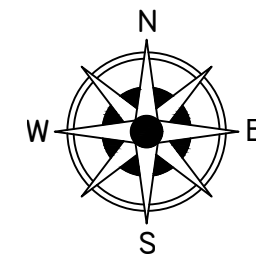
PRIMARY ROAD SYSTEM IS 11.94 MILES

LOCAL ROAD SYSTEM IS 21.80 MILES

I HEREBY CERTIFY THAT THE ROADS SHOWN HEREON BY SYMBOL OR IN RED AS PRIMARY ROADS AND THOSE SHOWN HEREON BY SYMBOL OR IN GREEN AS LOCAL ROADS ARE IN USE AND ARE UNDER THE JURISDICTION OF THE MIDLAND COUNTY ROAD COMMISSION.


CHAIRMAN

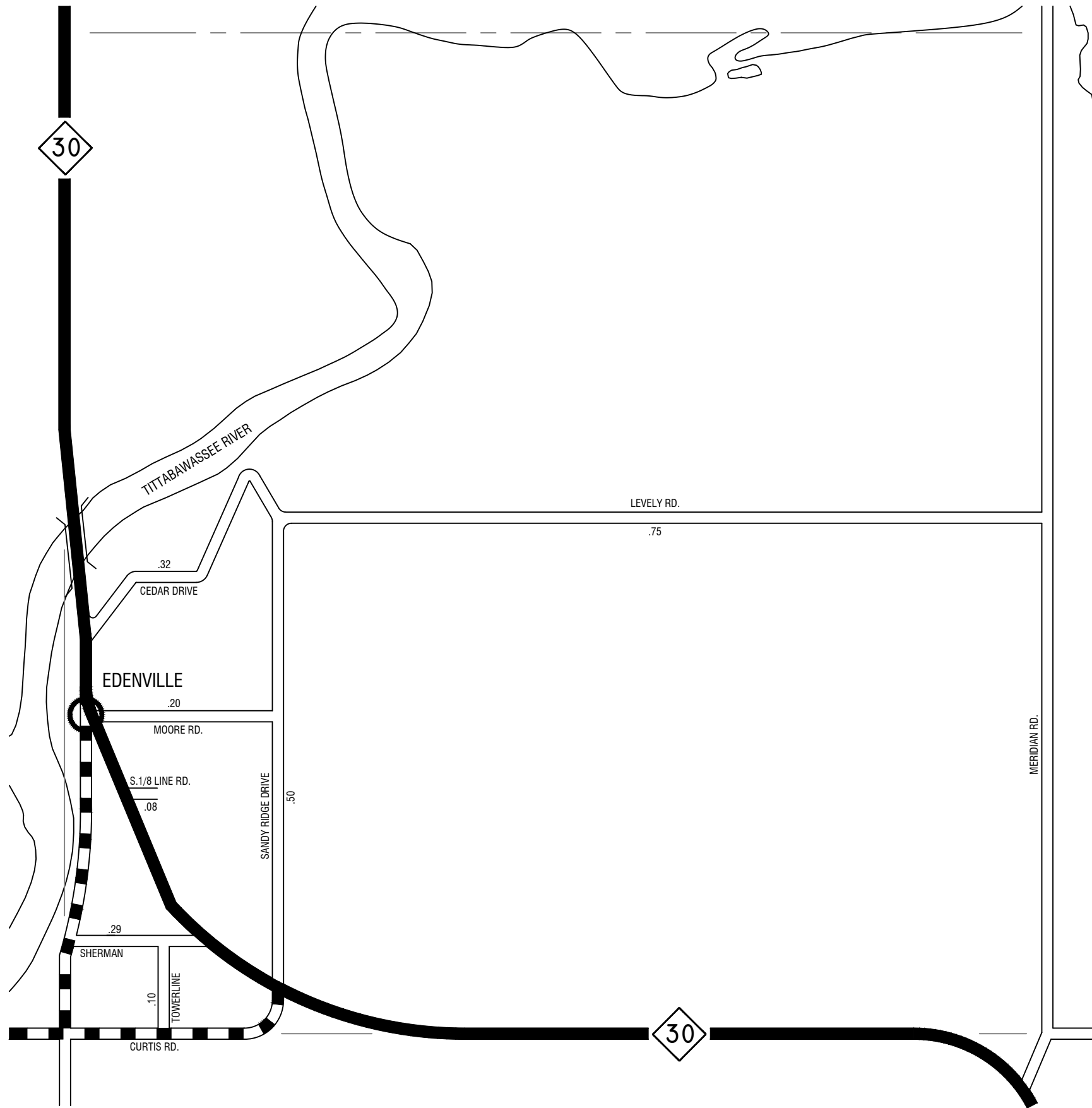
DATE



MIDLAND CO - 56

T16N - RIW





### LEGEND

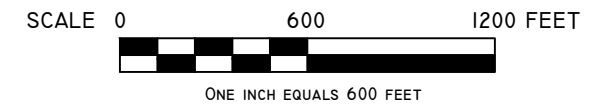
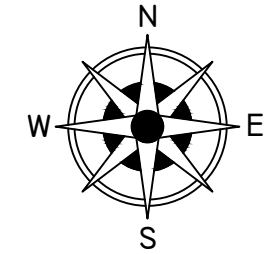
COUNTY LINE	----
CORPORATE LIMITS	- - - -
STATE TRUNKLINE	=====
COUNTY PRIMARY	▬▬▬▬▬▬
COUNTY LOCAL	=====
ADJACENT COUNTY	
CITY OR VILLAGE STREET	=====

TOTAL LOCAL FEET 11880 EQUALS 2.25 MILES

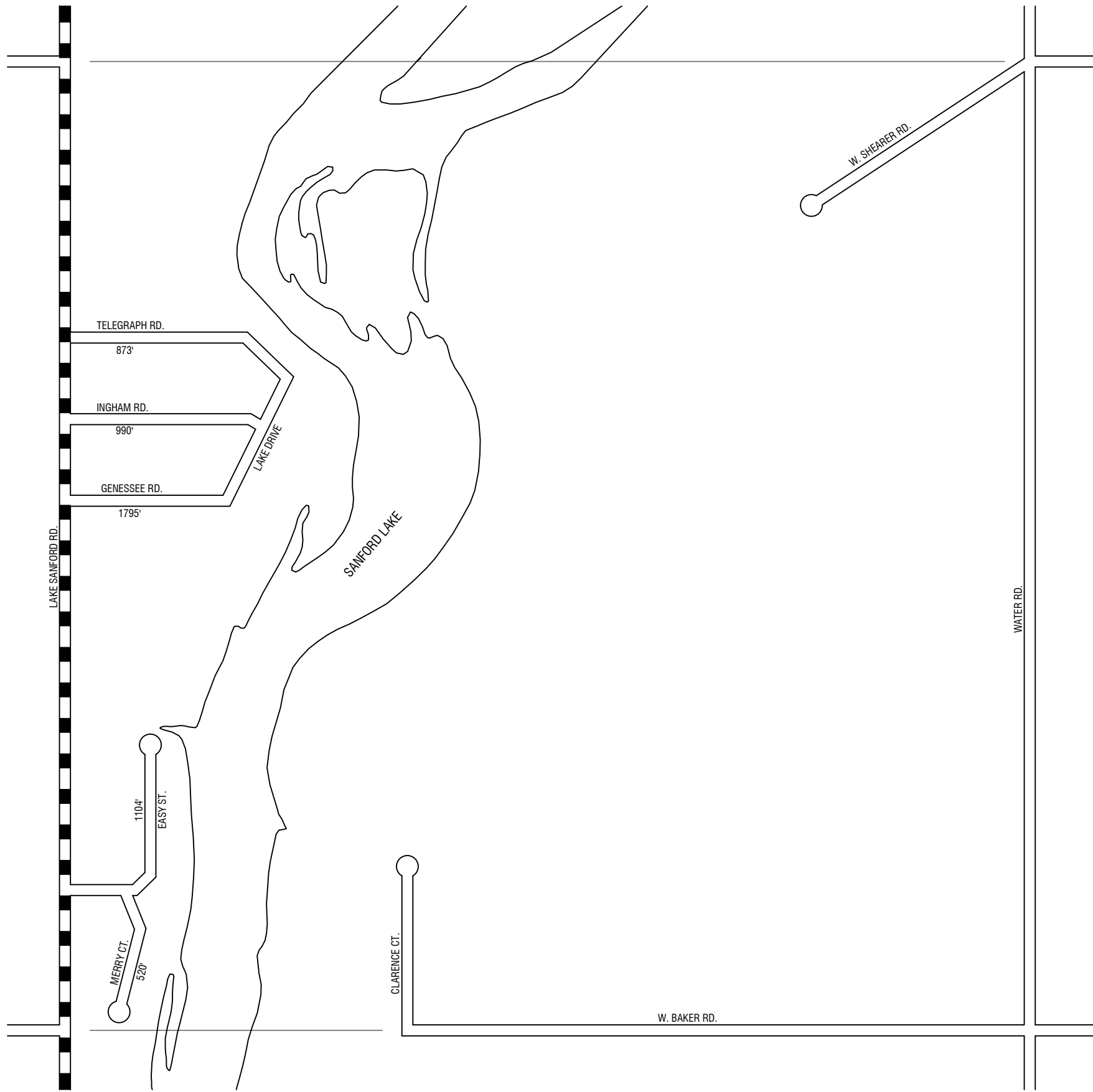
I HEREBY CERTIFY THAT THE ROADS SHOWN HEREON BY SYMBOL OR IN RED AS PRIMARY ROADS AND THOSE SHOWN HEREON BY SYMBOL OR IN GREEN AS LOCAL ROADS ARE IN USE AND ARE UNDER THE JURISDICTION OF THE MIDLAND COUNTY ROAD COMMISSION.

CHAIRMAN \_\_\_\_\_

DATE \_\_\_\_\_



TOWNSHIP EDENVILLE  
 SECTION 1 T. 16N R. 1W  
 COUNTY MIDLAND - 56



### LEGEND

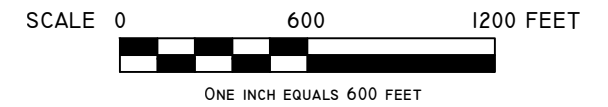
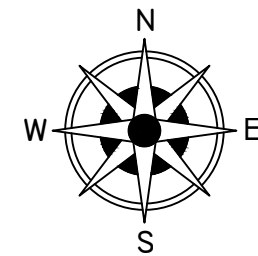
COUNTY LINE	— — — — —
CORPORATE LIMITS	- - - - -
STATE TRUNKLINE	▬▬▬▬▬▬
COUNTY PRIMARY	▬▬▬▬▬▬
COUNTY LOCAL	▬▬▬▬▬▬
ADJACENT COUNTY	▬▬▬▬▬▬
CITY OR VILLAGE	▬▬▬▬▬▬
STREET	▬▬▬▬▬▬

TOTAL LOCAL FEET 5,282 EQUALS 1.00 MILES

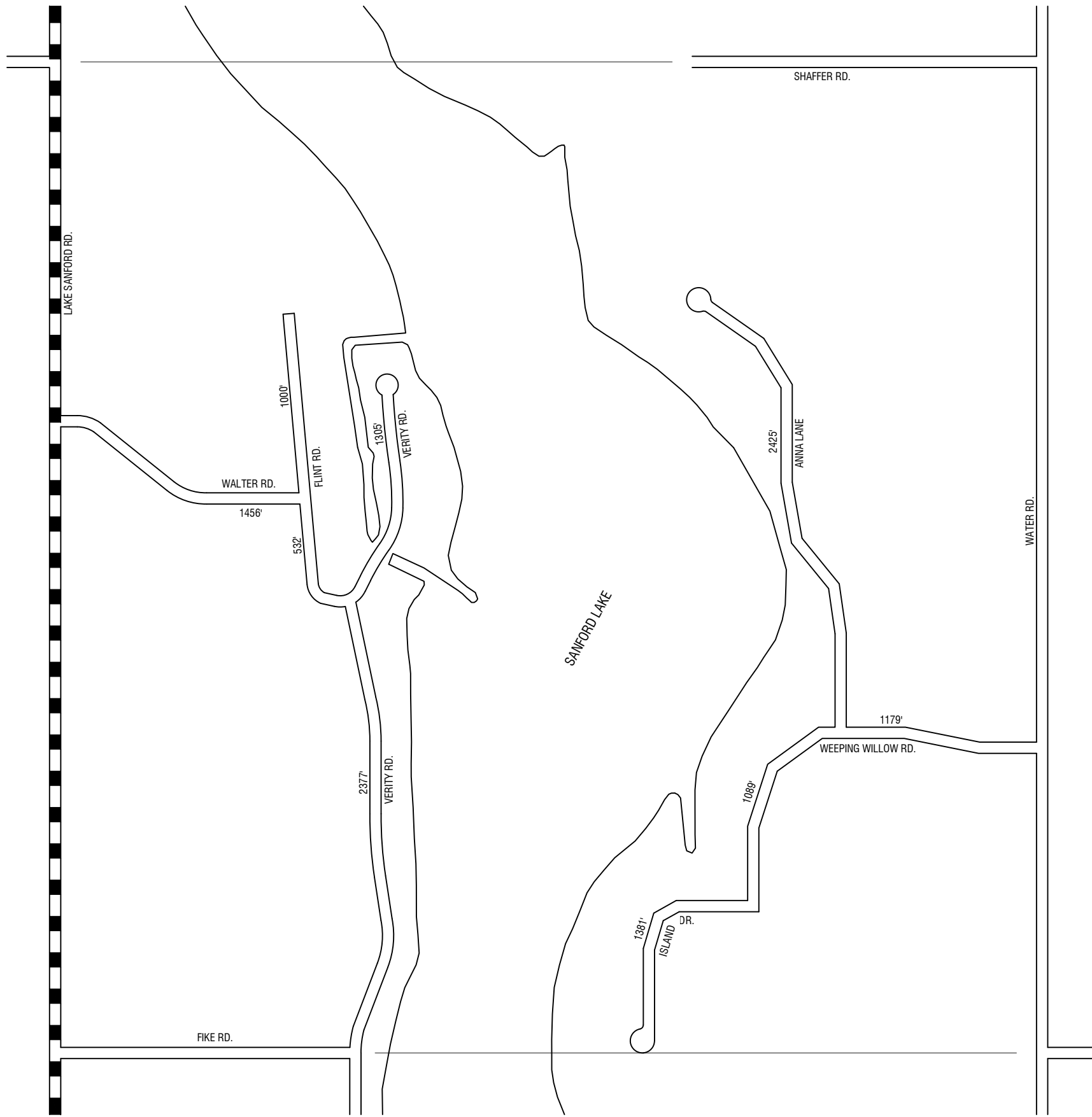
I HEREBY CERTIFY THAT THE ROADS SHOWN HEREON BY SYMBOL OR IN RED AS PRIMARY ROADS AND THOSE SHOWN HEREON BY SYMBOL OR IN GREEN AS LOCAL ROADS ARE IN USE AND ARE UNDER THE JURISDICTION OF THE MIDLAND COUNTY ROAD COMMISSION.

CHAIRMAN \_\_\_\_\_

DATE \_\_\_\_\_



TOWNSHIP EDENVILLE  
 SECTION 14 T. 16N R. 1W  
 COUNTY MIDLAND - 56



### LEGEND

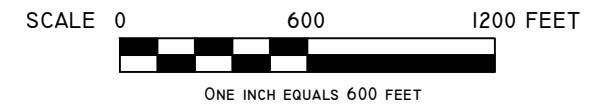
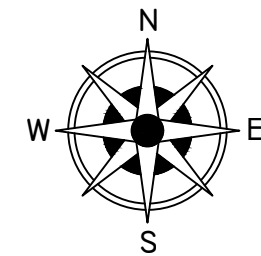
COUNTY LINE	— — — — —
CORPORATE LIMITS	- - - - -
STATE TRUNKLINE	▬▬▬▬▬▬
COUNTY PRIMARY	▬▬▬▬▬▬
COUNTY LOCAL	▬▬▬▬▬▬
ADJACENT COUNTY	▬▬▬▬▬▬
CITY OR VILLAGE	▬▬▬▬▬▬
STREET	▬▬▬▬▬▬

TOTAL LOCAL FEET 12744 EQUALS 2.41 MILES

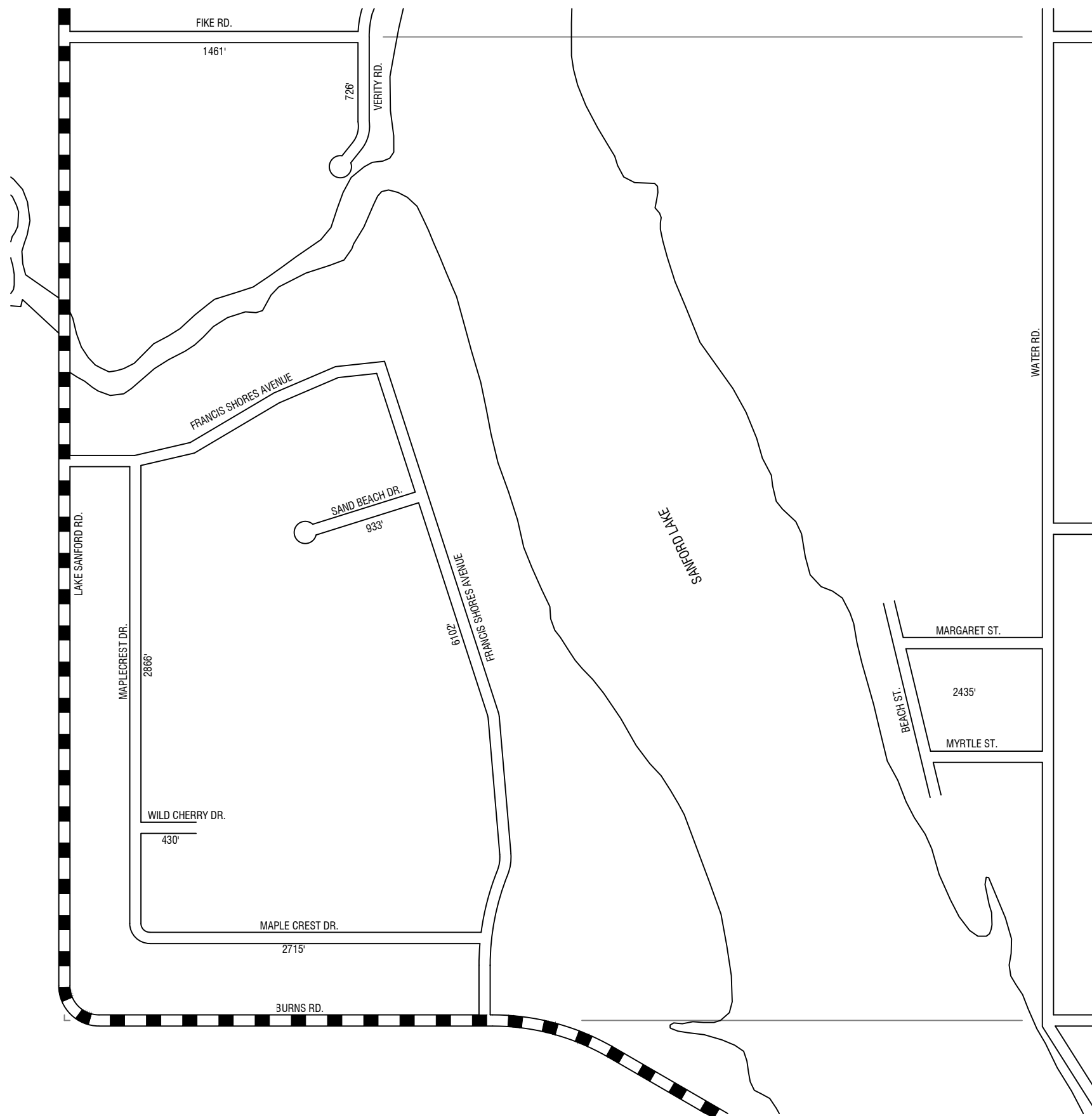
I HEREBY CERTIFY THAT THE ROADS SHOWN HEREON BY SYMBOL OR IN RED AS PRIMARY ROADS AND THOSE SHOWN HEREON BY SYMBOL OR IN GREEN AS LOCAL ROADS ARE IN USE AND ARE UNDER THE JURISDICTION OF THE MIDLAND COUNTY ROAD COMMISSION.

CHAIRMAN

DATE



TOWNSHIP EDENVILLE  
 SECTION 26 T. 16N R. 1W  
 COUNTY MIDLAND - 56



### LEGEND

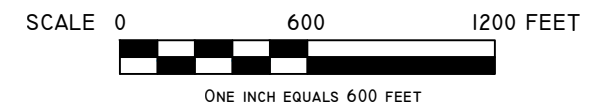
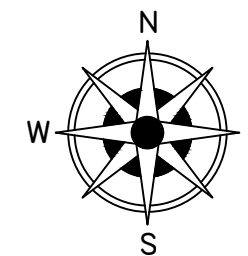
COUNTY LINE	-----
CORPORATE LIMITS	- - - - -
STATE TRUNKLINE	██████████
COUNTY PRIMARY	▬▬▬▬▬▬
COUNTY LOCAL	=====
ADJACENT COUNTY	
CITY OR VILLAGE STREET	_____

TOTAL LOCAL FEET 17,668 EQUALS 3.35 MILES

I HEREBY CERTIFY THAT THE ROADS SHOWN HEREON BY SYMBOL OR IN RED AS PRIMARY ROADS AND THOSE SHOWN HEREON BY SYMBOL OR IN GREEN AS LOCAL ROADS ARE IN USE AND ARE UNDER THE JURISDICTION OF THE MIDLAND COUNTY ROAD COMMISSION.

CHAIRMAN \_\_\_\_\_

DATE \_\_\_\_\_



TOWNSHIP EDENVILLE  
 SECTION 35 T. 16N R. 1W  
 COUNTY MIDLAND - 56

# GENEVA TWP.



## LEGEND

- COUNTY LINE
- CORPORATE LIMITS
- STATE TRUNKLINE
- COUNTY PRIMARY
- COUNTY LOCAL
- ADJACENT COUNTY
- CITY OR VILLAGE
- STREET

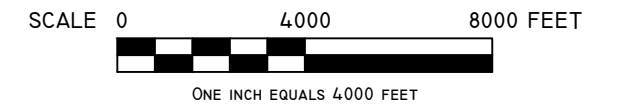
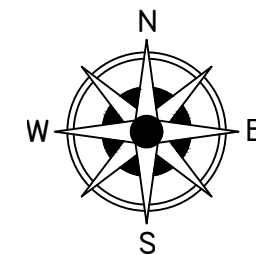
PRIMARY ROAD SYSTEM IS 14.36 MILES

LOCAL ROAD SYSTEM IS 36.82 MILES

I HEREBY CERTIFY THAT THE ROADS SHOWN HEREON BY SYMBOL OR IN RED AS PRIMARY ROADS AND THOSE SHOWN HEREON BY SYMBOL OR IN GREEN AS LOCAL ROADS ARE IN USE AND ARE UNDER THE JURISDICTION OF THE MIDLAND COUNTY ROAD COMMISSION.

CHAIRMAN

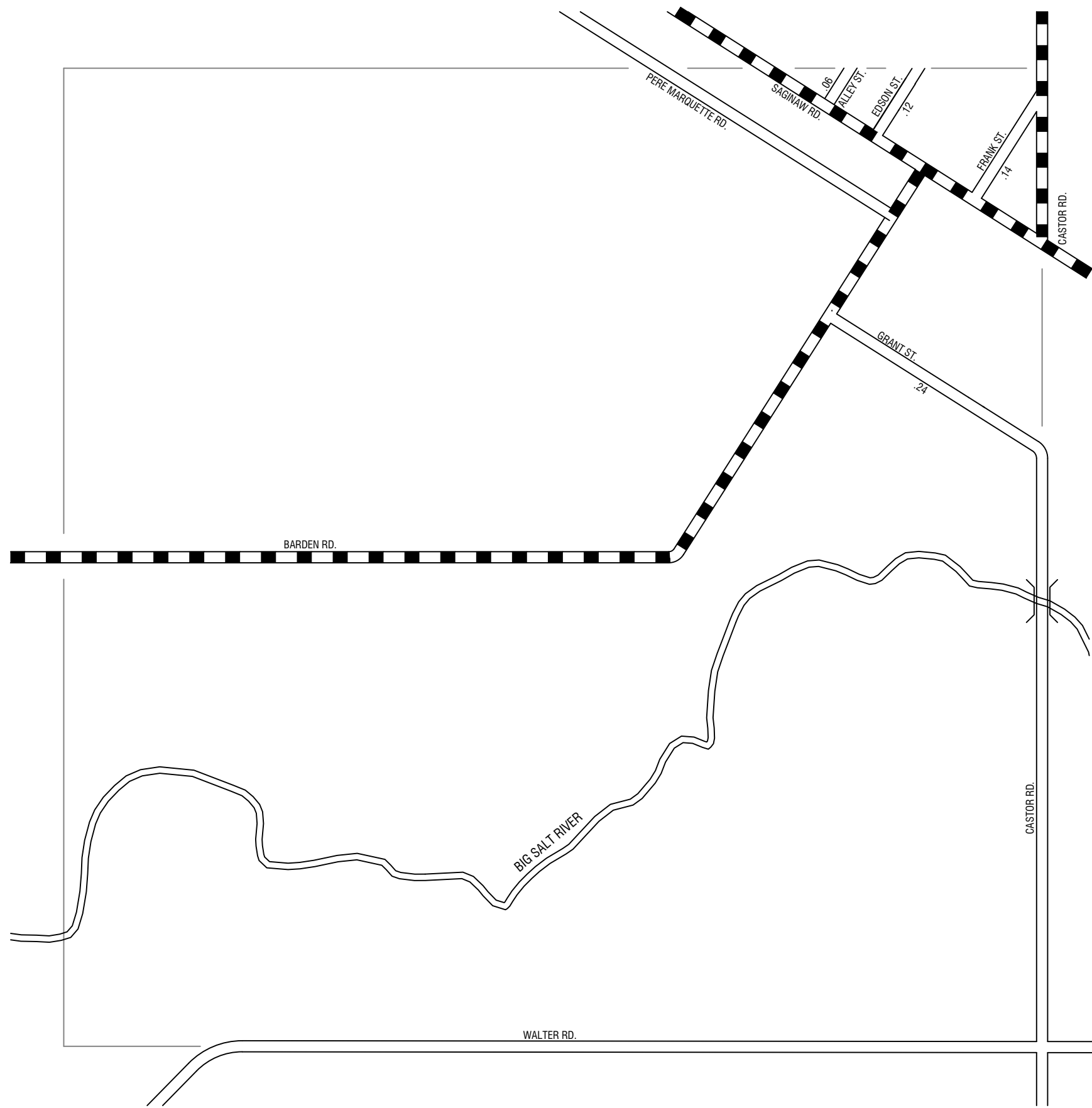
DATE



MIDLAND CO - 56

T15N - R2W





### LEGEND

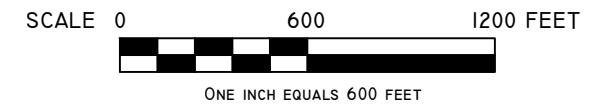
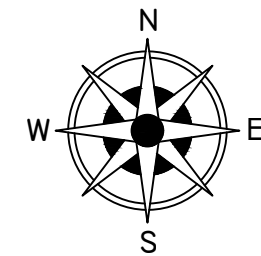
- COUNTY LINE
- CORPORATE LIMITS
- STATE TRUNKLINE
- COUNTY PRIMARY
- COUNTY LOCAL
- ADJACENT COUNTY
- CITY OR VILLAGE
- STREET

TOTAL LOCAL FEET 2957 EQUALS .56 MILES

I HEREBY CERTIFY THAT THE ROADS SHOWN HEREON BY SYMBOL OR IN RED AS PRIMARY ROADS AND THOSE SHOWN HEREON BY SYMBOL OR IN GREEN AS LOCAL ROADS ARE IN USE AND ARE UNDER THE JURISDICTION OF THE MIDLAND COUNTY ROAD COMMISSION.

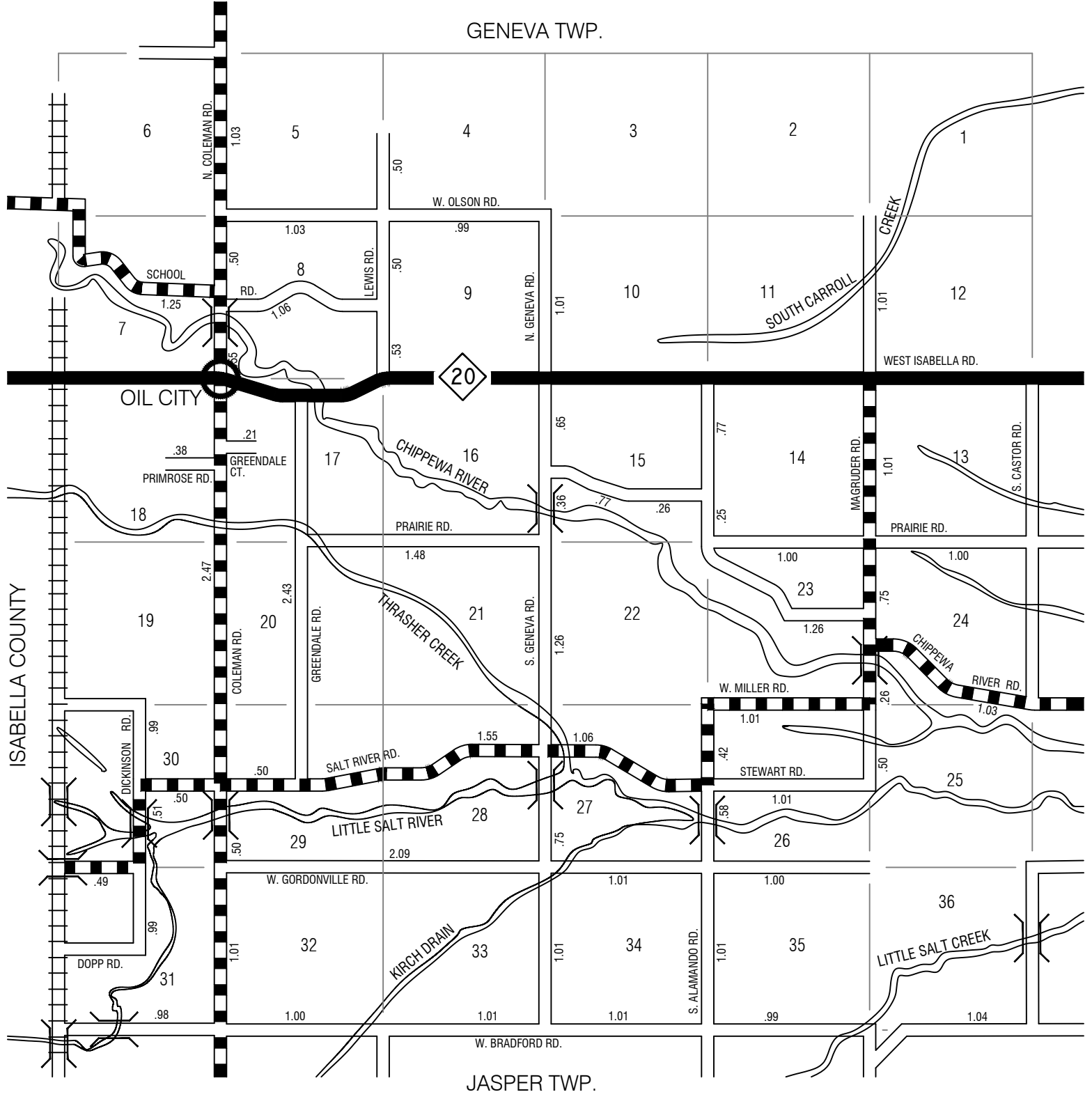
CHAIRMAN \_\_\_\_\_

DATE \_\_\_\_\_



TOWNSHIP GENEVA  
 SECTION 12 T. 15N R. 2W  
 COUNTY MIDLAND - 56

# GREENDALE TWP.



## LEGEND

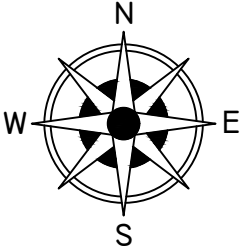
- COUNTY LINE
- CORPORATE LIMITS
- STATE TRUNKLINE
- COUNTY PRIMARY
- COUNTY LOCAL
- ADJACENT COUNTY
- CITY OR VILLAGE
- STREET

PRIMARY ROAD SYSTEM IS 16.40 MILES  
 LOCAL ROAD SYSTEM IS 35.68 MILES

I HEREBY CERTIFY THAT THE ROADS SHOWN HEREON BY SYMBOL OR IN RED AS PRIMARY ROADS AND THOSE SHOWN HEREON BY SYMBOL OR IN GREEN AS LOCAL ROADS ARE IN USE AND ARE UNDER THE JURISDICTION OF THE MIDLAND COUNTY ROAD COMMISSION.

CHAIRMAN

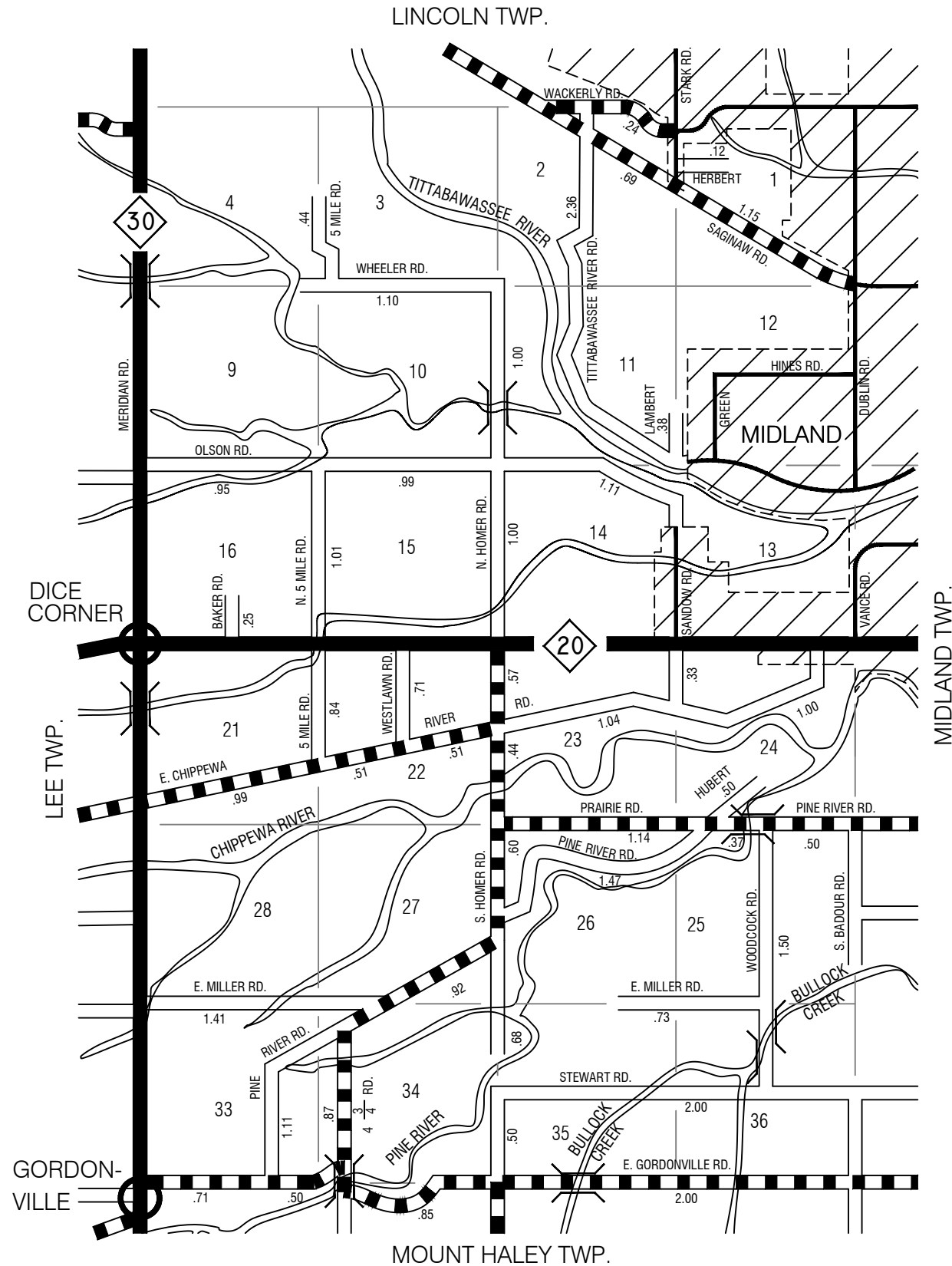
DATE



MIDLAND CO - 56

T14N - R2W

# HOMER TWP.



## LEGEND

COUNTY LINE	-----
CORPORATE LIMITS	- - - - -
STATE TRUNKLINE	=====
COUNTY PRIMARY	-----
COUNTY LOCAL	-----
ADJACENT COUNTY	
CITY OR VILLAGE	=====
STREET	-----

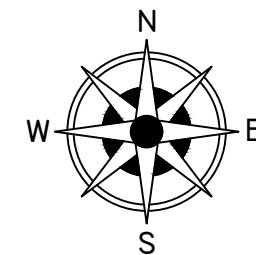
PRIMARY ROAD SYSTEM IS 13.56 MILES

LOCAL ROAD SYSTEM IS 24.53 MILES

I HEREBY CERTIFY THAT THE ROADS SHOWN HEREON BY SYMBOL OR IN RED AS PRIMARY ROADS AND THOSE SHOWN HEREON BY SYMBOL OR IN GREEN AS LOCAL ROADS ARE IN USE AND ARE UNDER THE JURISDICTION OF THE MIDLAND COUNTY ROAD COMMISSION.

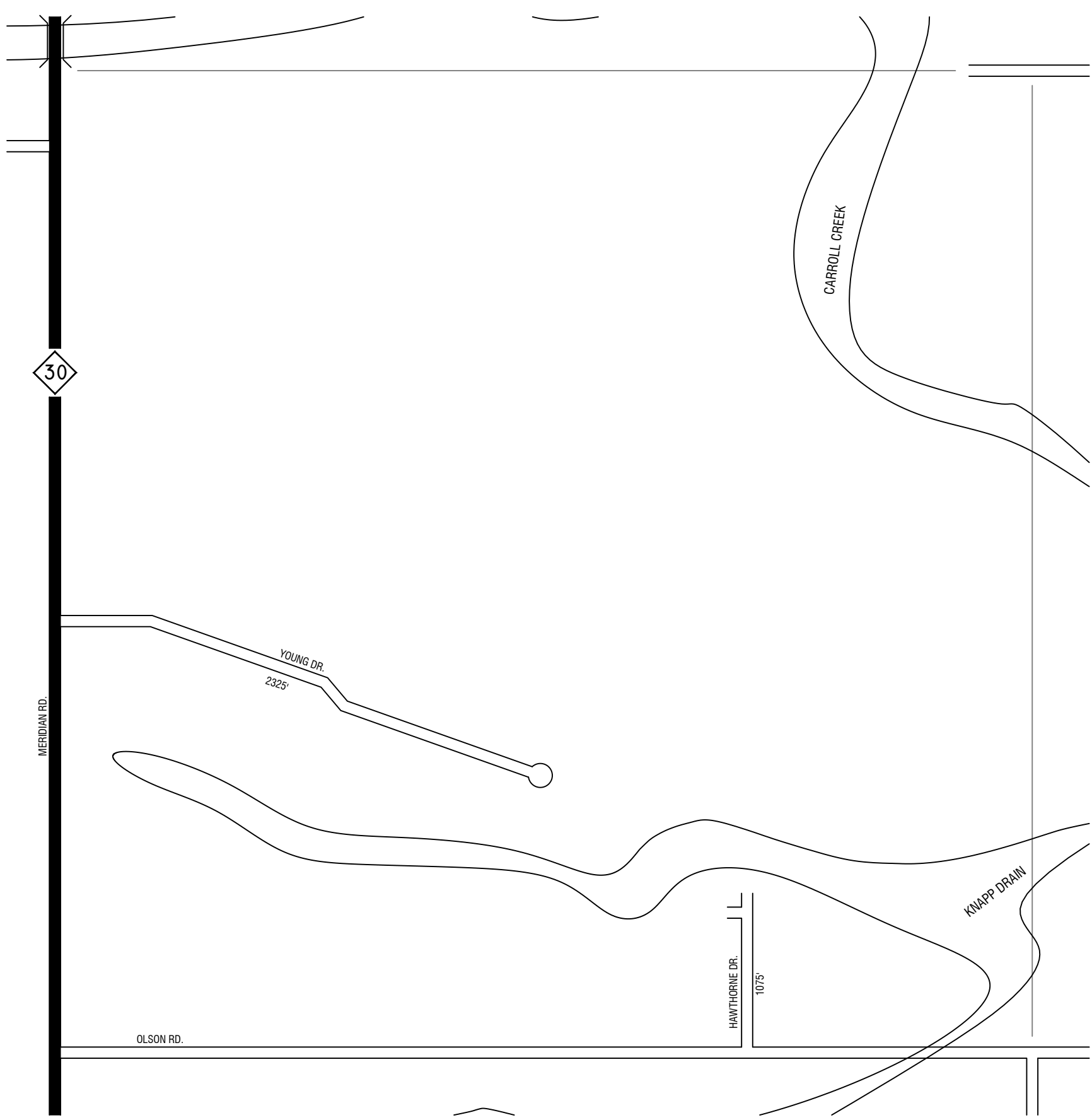
CHAIRMAN

DATE



MIDLAND CO - 56

T14N - R1E



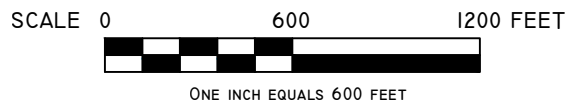
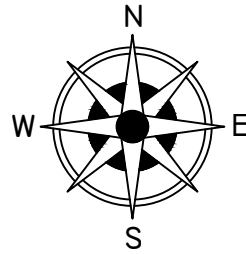
**LEGEND**

COUNTY LINE	— — — — —
CORPORATE LIMITS	- - - - -
STATE TRUNKLINE	—————
COUNTY PRIMARY	▬▬▬▬▬▬
COUNTY LOCAL	=====
ADJACENT COUNTY	
CITY OR VILLAGE STREET	—————

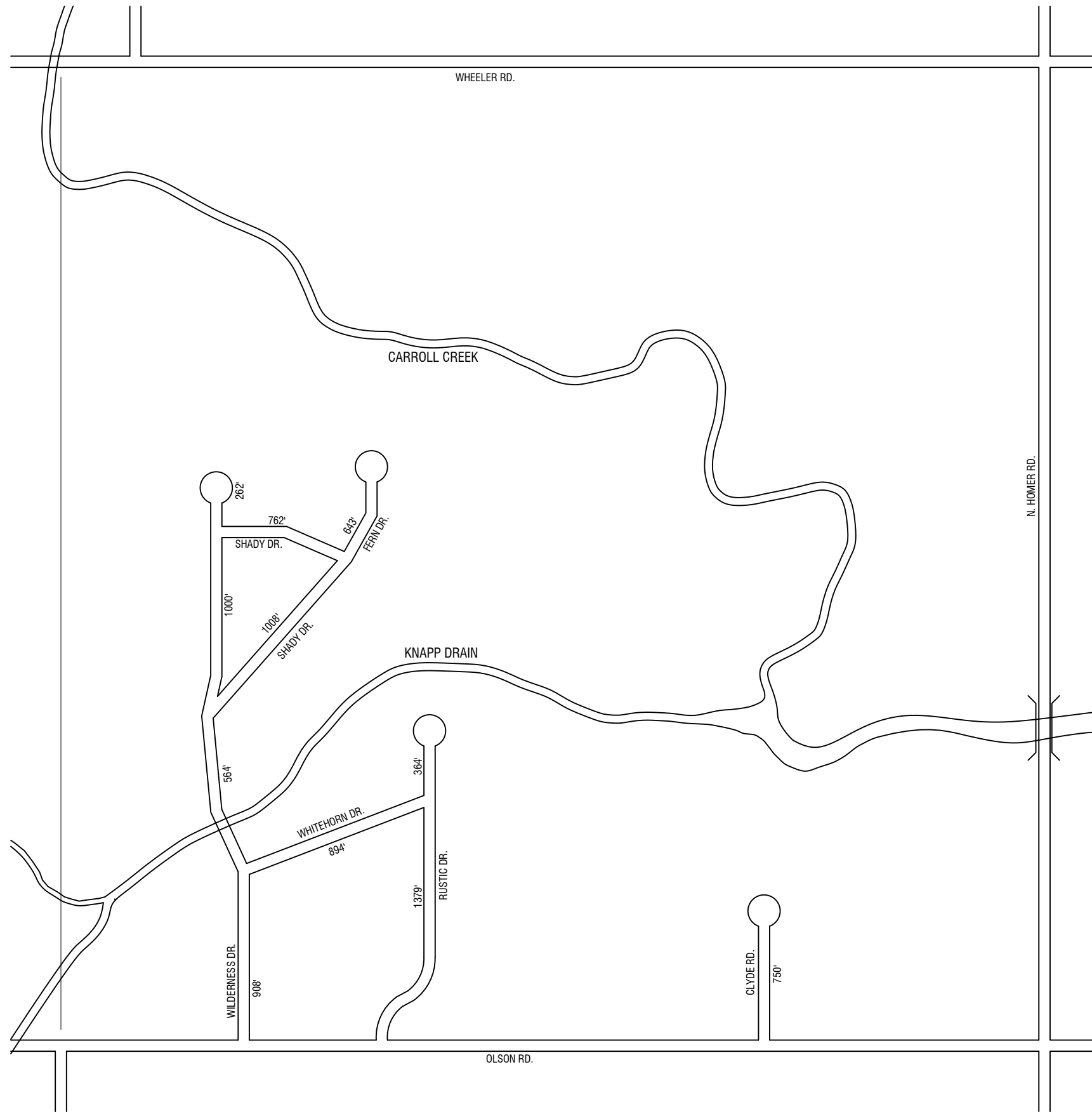
TOTAL LOCAL FEET 3400' EQUALS .64 MILES

I HEREBY CERTIFY THAT THE ROADS SHOWN HEREON BY SYMBOL OR IN RED AS PRIMARY ROADS AND THOSE SHOWN HEREON BY SYMBOL OR IN GREEN AS LOCAL ROADS ARE IN USE AND ARE UNDER THE JURISDICTION OF THE MIDLAND COUNTY ROAD COMMISSION.

CHAIRMAN \_\_\_\_\_ DATE \_\_\_\_\_



TOWNSHIP HOMER  
 SECTION 9 T. 14N R. 1E  
 COUNTY MIDLAND - 56



**LEGEND**

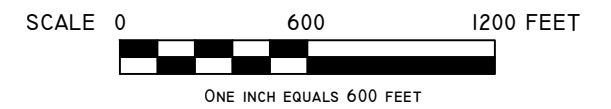
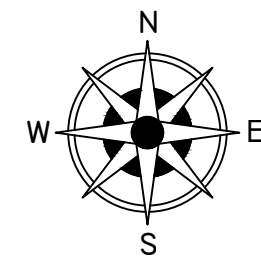
COUNTY LINE	— — — — —
CORPORATE LIMITS	- - - - -
STATE TRUNKLINE	—————
COUNTY PRIMARY	▬▬▬▬▬▬▬
COUNTY LOCAL	▬▬▬▬▬▬▬
ADJACENT COUNTY	
CITY OR VILLAGE STREET	—————

TOTAL LOCAL FEET 8534 EQUALS 1.62 MILES

I HEREBY CERTIFY THAT THE ROADS SHOWN HEREON BY SYMBOL OR IN RED AS PRIMARY ROADS AND THOSE SHOWN HEREON BY SYMBOL OR IN GREEN AS LOCAL ROADS ARE IN USE AND ARE UNDER THE JURISDICTION OF THE MIDLAND COUNTY ROAD COMMISSION.

CHAIRMAN

DATE



TOWNSHIP HOMER  
 SECTION 10 T. 14N. R. 1E  
 COUNTY MIDLAND - 56



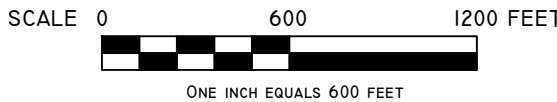
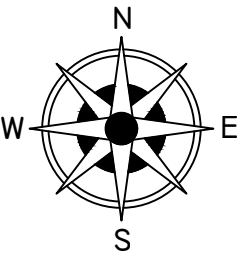
**LEGEND**

COUNTY LINE	-----
CORPORATE LIMITS	-----
STATE TRUNKLINE	=====
COUNTY PRIMARY	▬▬▬▬▬▬▬▬
COUNTY LOCAL	====
ADJACENT COUNTY	
CITY OR VILLAGE STREET	=====

TOTAL LOCAL FEET 1546 EQUALS .29 MILES

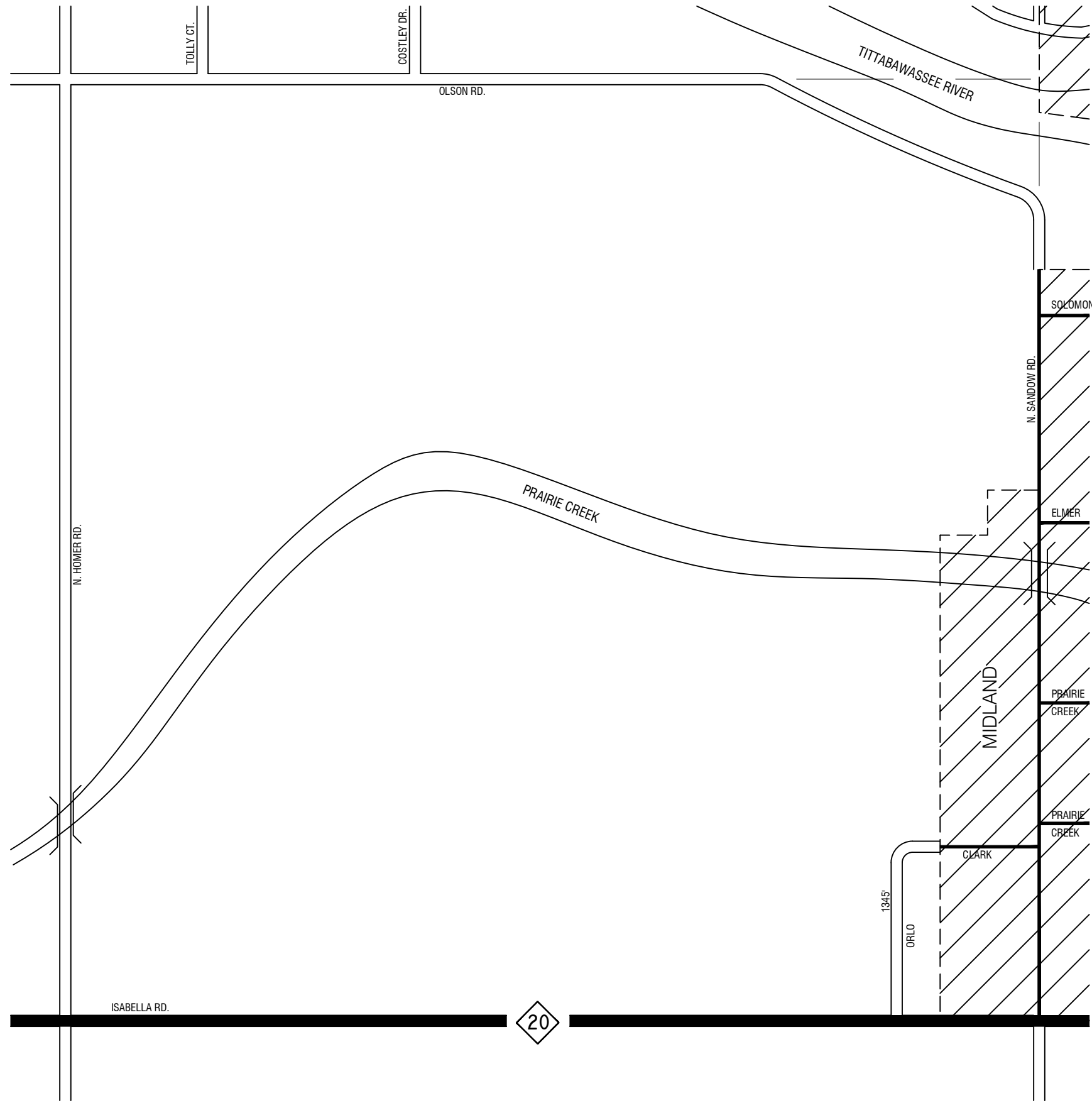
I HEREBY CERTIFY THAT THE ROADS SHOWN HEREON BY SYMBOL OR IN RED AS PRIMARY ROADS AND THOSE SHOWN HEREON BY SYMBOL OR IN GREEN AS LOCAL ROADS ARE IN USE AND ARE UNDER THE JURISDICTION OF THE MIDLAND COUNTY ROAD COMMISSION.

CHAIRMAN \_\_\_\_\_ DATE \_\_\_\_\_



TOWNSHIP HOMER  
 SECTION 11 T. 14N R. 1E  
 COUNTY MIDLAND - 56

4-11



**LEGEND**

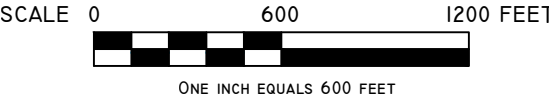
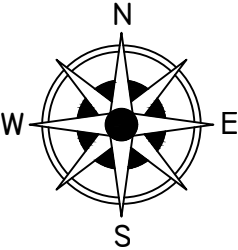
- COUNTY LINE
- CORPORATE LIMITS
- STATE TRUNKLINE
- COUNTY PRIMARY
- COUNTY LOCAL
- ADJACENT COUNTY
- CITY OR VILLAGE
- STREET

TOTAL LOCAL FEET 1345 EQUALS .25 MILES

I HEREBY CERTIFY THAT THE ROADS SHOWN HEREON BY SYMBOL OR IN RED AS PRIMARY ROADS AND THOSE SHOWN HEREON BY SYMBOL OR IN GREEN AS LOCAL ROADS ARE IN USE AND ARE UNDER THE JURISDICTION OF THE MIDLAND COUNTY ROAD COMMISSION.

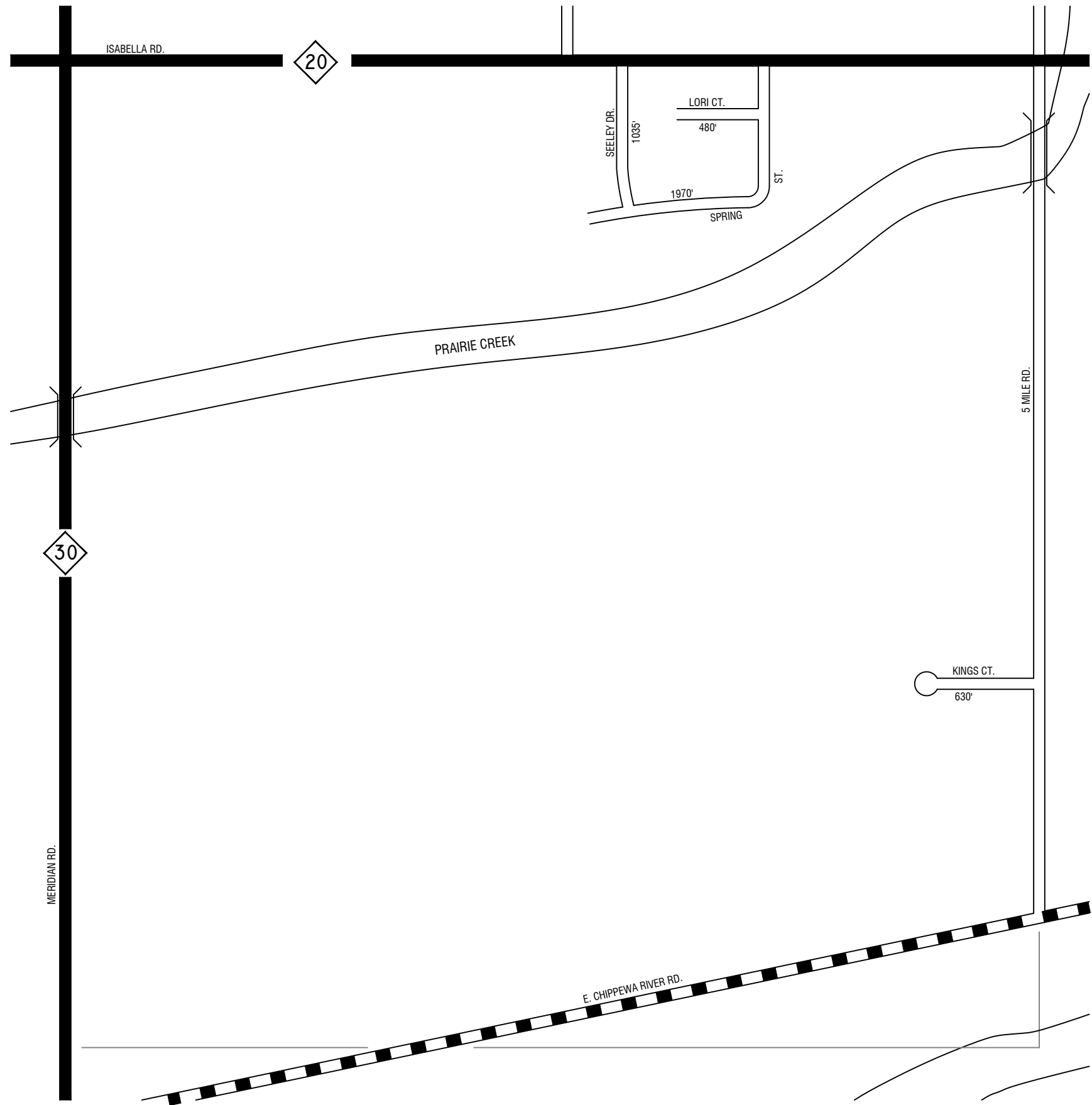
CHAIRMAN \_\_\_\_\_

DATE \_\_\_\_\_



TOWNSHIP HOMER  
 SECTION 14 T. 14N R. 1E  
 COUNTY MIDLAND - 56

4-14



**LEGEND**

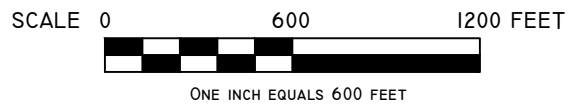

- COUNTY LINE
- CORPORATE LIMITS
- STATE TRUNKLINE
- COUNTY PRIMARY
- COUNTY LOCAL
- ADJACENT COUNTY
- CITY OR VILLAGE
- STREET

TOTAL LOCAL FEET 4115 EQUALS .78 MILES

I HEREBY CERTIFY THAT THE ROADS SHOWN HEREON BY SYMBOL OR IN RED AS PRIMARY ROADS AND THOSE SHOWN HEREON BY SYMBOL OR IN GREEN AS LOCAL ROADS ARE IN USE AND ARE UNDER THE JURISDICTION OF THE MIDLAND COUNTY ROAD COMMISSION.

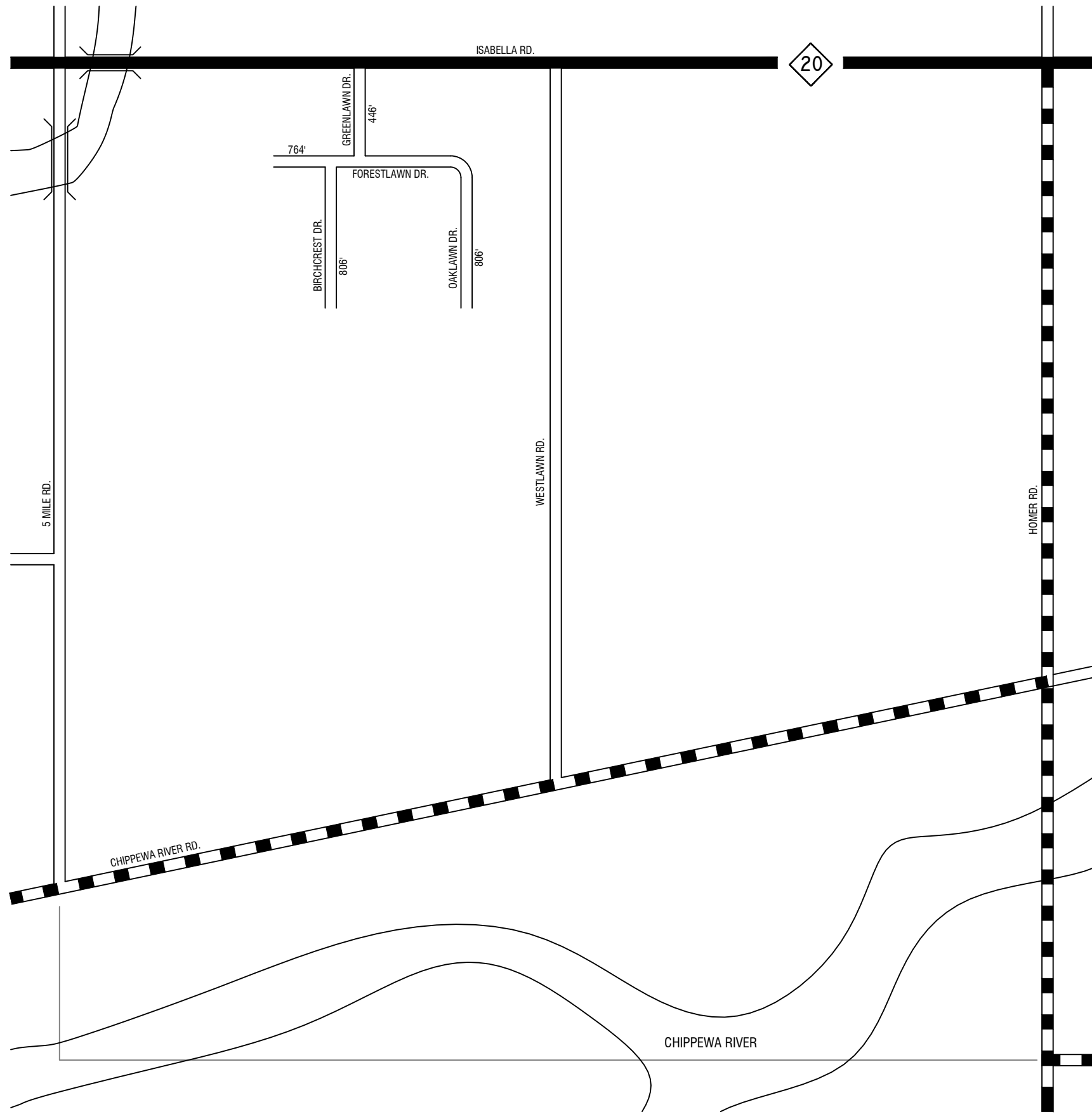
CHAIRMAN \_\_\_\_\_

DATE \_\_\_\_\_



TOWNSHIP HOMER  
 SECTION 21 T. 14N R. 1E  
 COUNTY MIDLAND - 56





### LEGEND

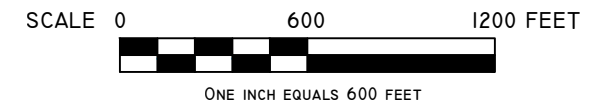
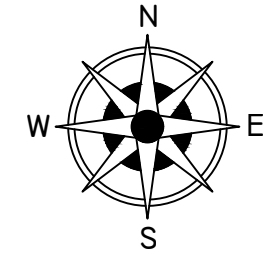
- COUNTY LINE
- CORPORATE LIMITS
- STATE TRUNKLINE
- COUNTY PRIMARY
- COUNTY LOCAL
- ADJACENT COUNTY
- CITY OR VILLAGE STREET

TOTAL LOCAL FEET 2822 EQUALS .53 MILES

I HEREBY CERTIFY THAT THE ROADS SHOWN HEREON BY SYMBOL OR IN RED AS PRIMARY ROADS AND THOSE SHOWN HEREON BY SYMBOL OR IN GREEN AS LOCAL ROADS ARE IN USE AND ARE UNDER THE JURISDICTION OF THE MIDLAND COUNTY ROAD COMMISSION.

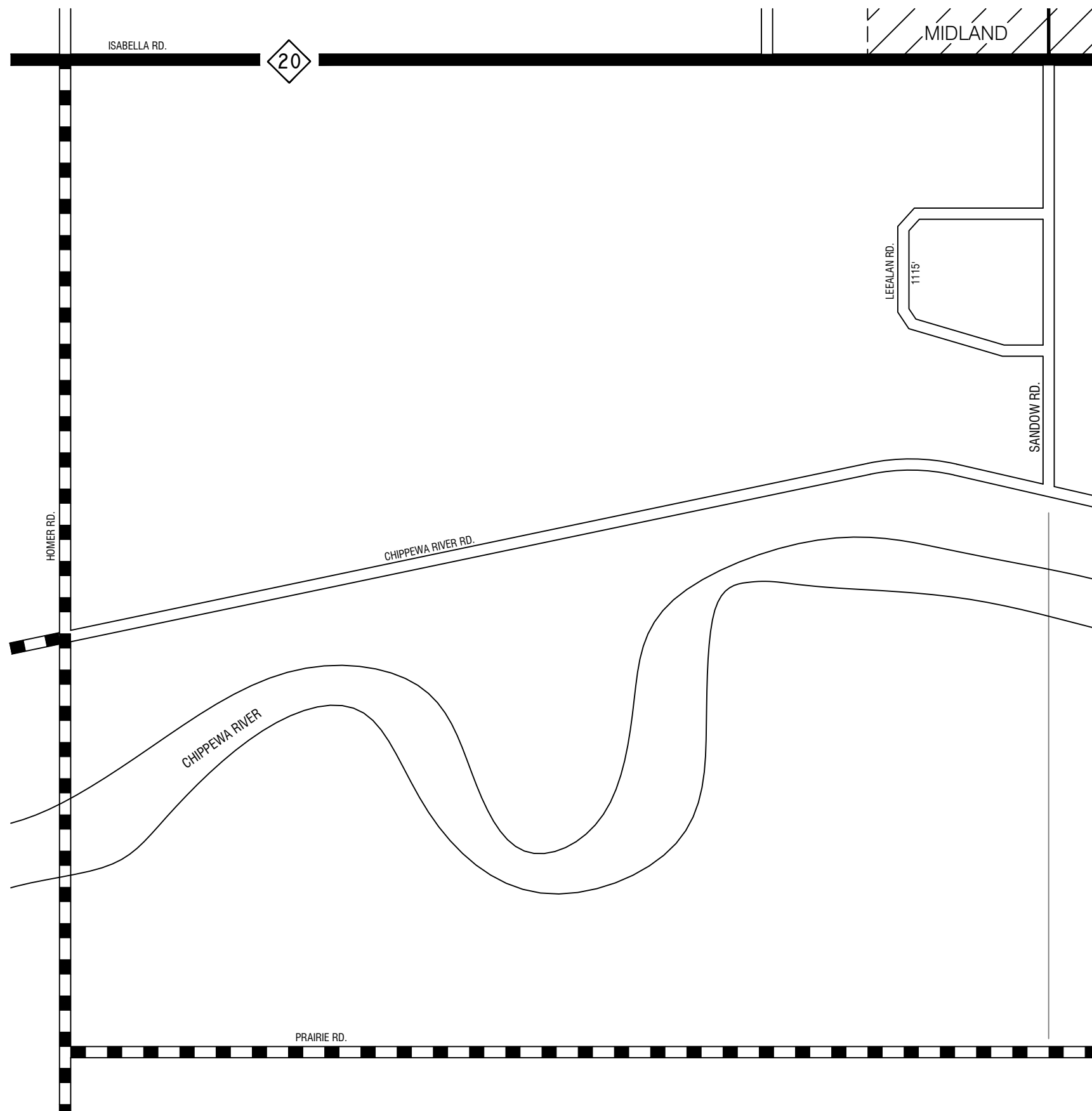
CHAIRMAN

DATE



TOWNSHIP HOMER  
 SECTION 22 T. 14N R. 1E  
 COUNTY MIDLAND - 56

4-22



### LEGEND

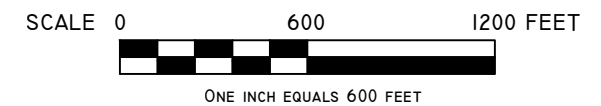
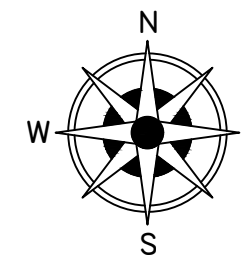
COUNTY LINE	— — — — —
CORPORATE LIMITS	- - - - -
STATE TRUNKLINE	—————
COUNTY PRIMARY	▬▬▬▬▬▬
COUNTY LOCAL	=====
ADJACENT COUNTY	
CITY OR VILLAGE STREET	—————

TOTAL LOCAL FEET 1115 EQUALS .21 MILES

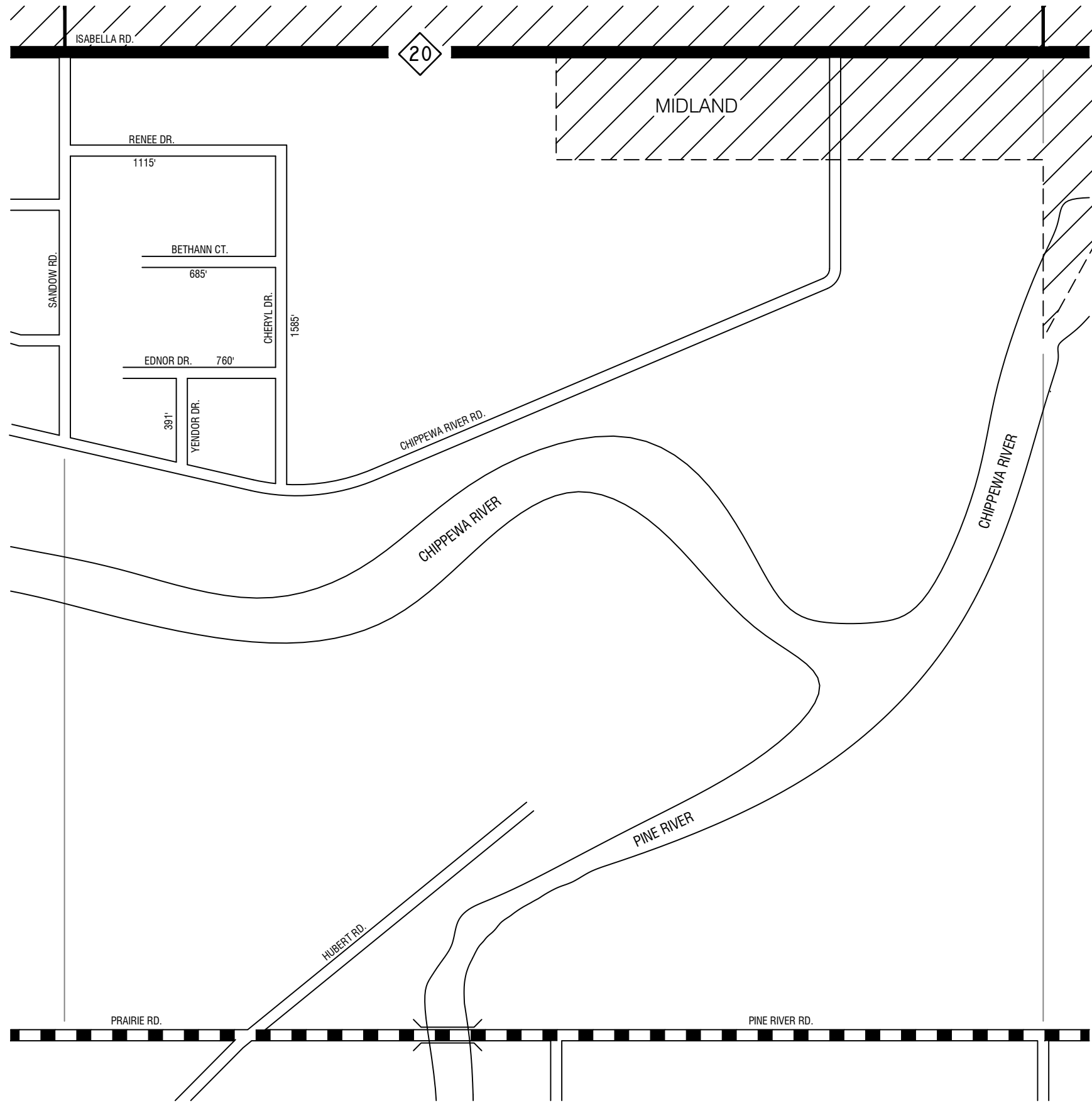
I HEREBY CERTIFY THAT THE ROADS SHOWN HEREON BY SYMBOL OR IN RED AS PRIMARY ROADS AND THOSE SHOWN HEREON BY SYMBOL OR IN GREEN AS LOCAL ROADS ARE IN USE AND ARE UNDER THE JURISDICTION OF THE MIDLAND COUNTY ROAD COMMISSION.

CHAIRMAN \_\_\_\_\_

DATE \_\_\_\_\_



TOWNSHIP HOMER  
 SECTION 23 T. 14N R. 1E  
 COUNTY MIDLAND - 56



### LEGEND

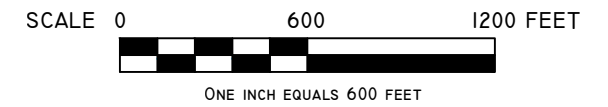
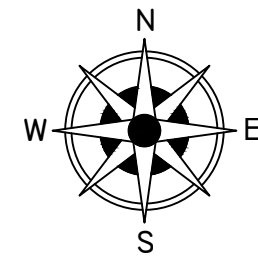
- COUNTY LINE
- CORPORATE LIMITS
- STATE TRUNKLINE
- COUNTY PRIMARY
- COUNTY LOCAL
- ADJACENT COUNTY
- CITY OR VILLAGE
- STREET

TOTAL LOCAL FEET 4536 EQUALS .86 MILES

I HEREBY CERTIFY THAT THE ROADS SHOWN HEREON BY SYMBOL OR IN RED AS PRIMARY ROADS AND THOSE SHOWN HEREON BY SYMBOL OR IN GREEN AS LOCAL ROADS ARE IN USE AND ARE UNDER THE JURISDICTION OF THE MIDLAND COUNTY ROAD COMMISSION.

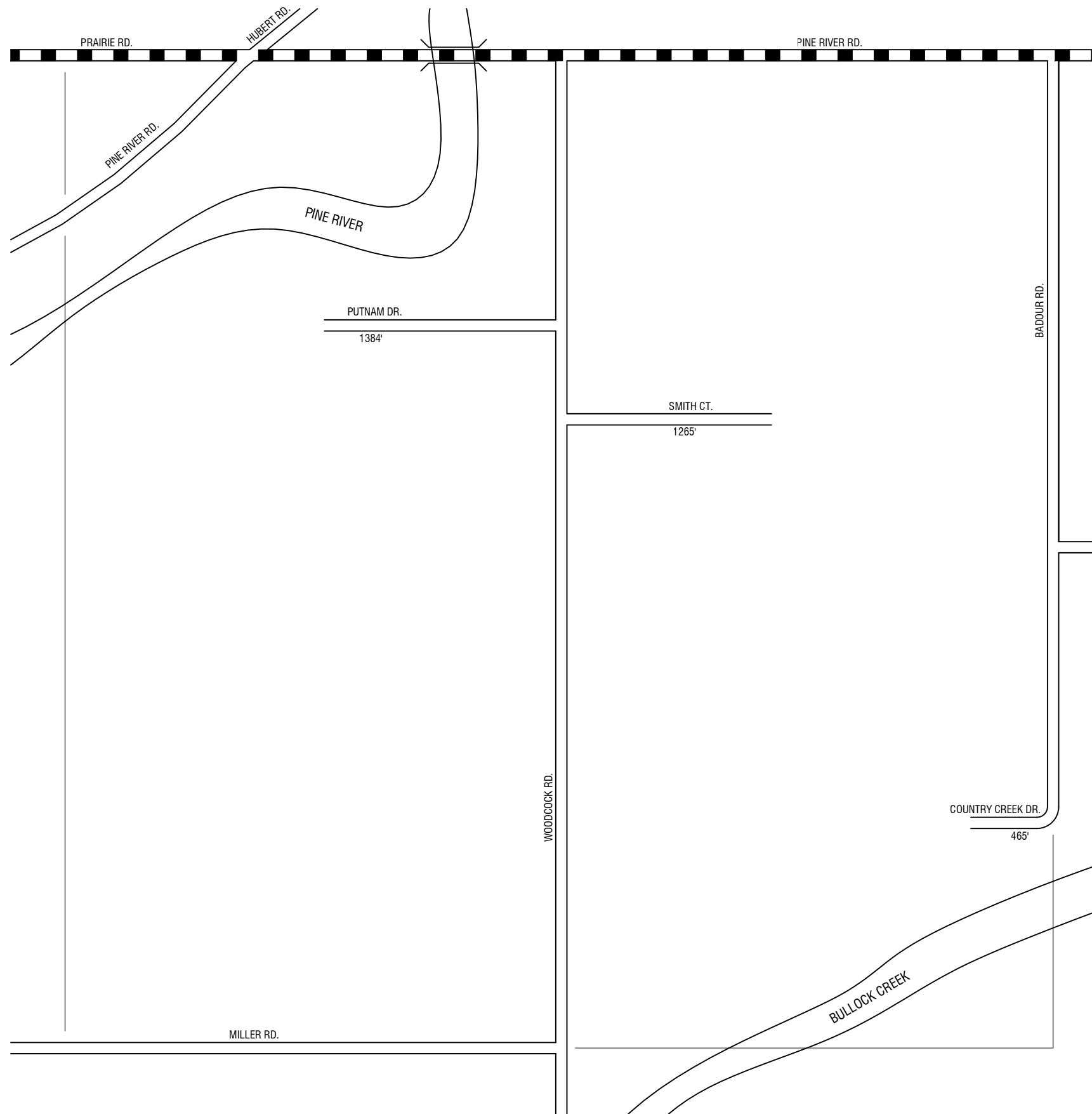
CHAIRMAN \_\_\_\_\_

DATE \_\_\_\_\_



TOWNSHIP HOMER  
 SECTION 24 T. 14N R. 1E  
 COUNTY MIDLAND - 56

4-24



### LEGEND

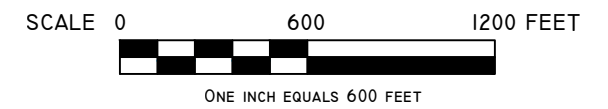
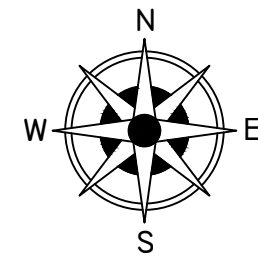
COUNTY LINE	— — — — —
CORPORATE LIMITS	- - - - -
STATE TRUNKLINE	▬▬▬▬▬
COUNTY PRIMARY	▬▬▬▬▬
COUNTY LOCAL	▬▬▬▬▬
ADJACENT COUNTY	▬▬▬▬▬
CITY OR VILLAGE	▬▬▬▬▬
STREET	▬▬▬▬▬

TOTAL LOCAL FEET 3114 EQUALS .59 MILES

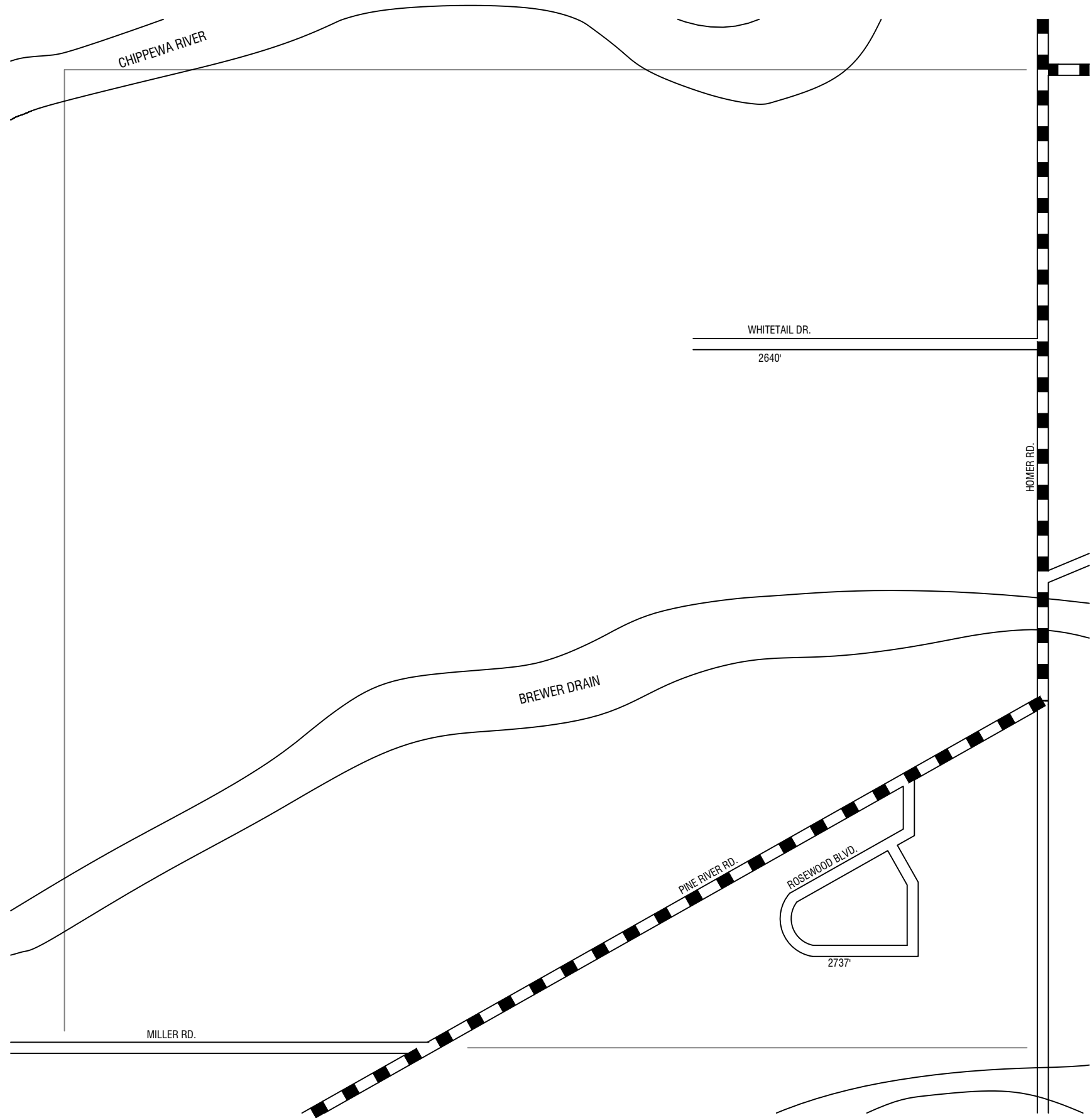
I HEREBY CERTIFY THAT THE ROADS SHOWN HEREON BY SYMBOL OR IN RED AS PRIMARY ROADS AND THOSE SHOWN HEREON BY SYMBOL OR IN GREEN AS LOCAL ROADS ARE IN USE AND ARE UNDER THE JURISDICTION OF THE MIDLAND COUNTY ROAD COMMISSION.

CHAIRMAN \_\_\_\_\_

DATE \_\_\_\_\_



TOWNSHIP HOMER  
 SECTION 25 T. 14N R. 1E  
 COUNTY MIDLAND - 56



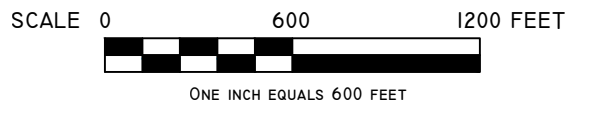
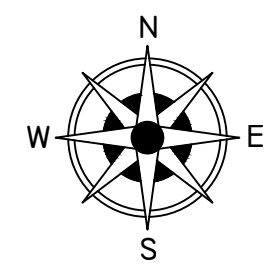
### LEGEND

COUNTY LINE	— — — — —
CORPORATE LIMITS	- - - - -
STATE TRUNKLINE	▬▬▬▬▬▬
COUNTY PRIMARY	▬▬▬▬▬▬
COUNTY LOCAL	▬▬▬▬▬▬
ADJACENT COUNTY	▬▬▬▬▬▬▬▬▬▬▬▬
CITY OR VILLAGE STREET	▬▬▬▬▬▬

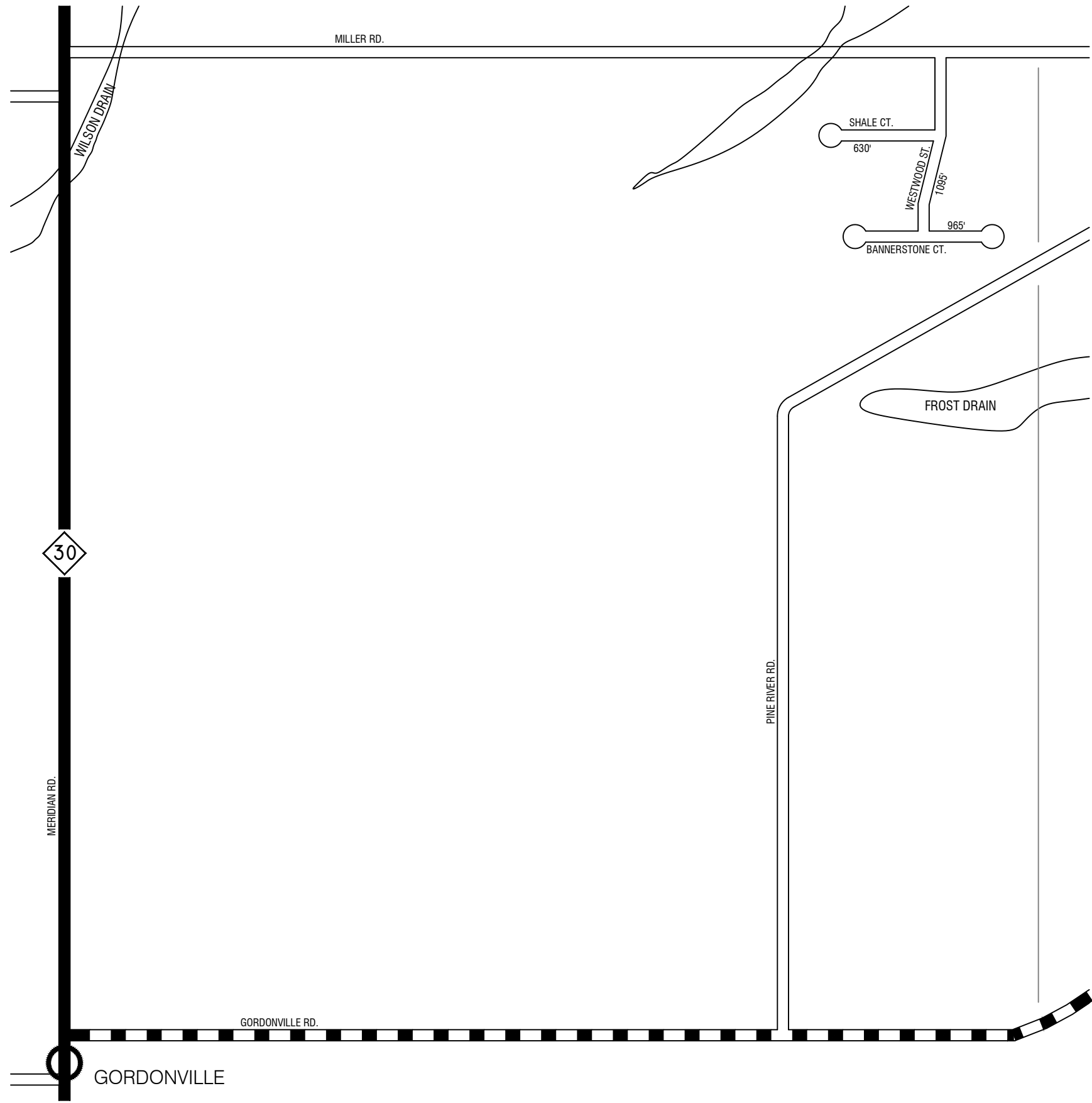
TOTAL LOCAL FEET 5377 EQUALS 1.02 MILES

I HEREBY CERTIFY THAT THE ROADS SHOWN HEREON BY SYMBOL OR IN RED AS PRIMARY ROADS AND THOSE SHOWN HEREON BY SYMBOL OR IN GREEN AS LOCAL ROADS ARE IN USE AND ARE UNDER THE JURISDICTION OF THE MIDLAND COUNTY ROAD COMMISSION.

\_\_\_\_\_  
CHAIRMAN DATE



TOWNSHIP HOMER  
SECTION 27 T. 14N R. 1E  
COUNTY MIDLAND - 56



**LEGEND**

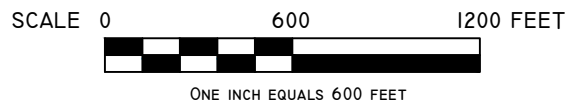

- COUNTY LINE
- CORPORATE LIMITS
- STATE TRUNKLINE
- COUNTY PRIMARY
- COUNTY LOCAL
- ADJACENT COUNTY
- CITY OR VILLAGE
- STREET

TOTAL LOCAL FEET 2690 EQUALS .51 MILES

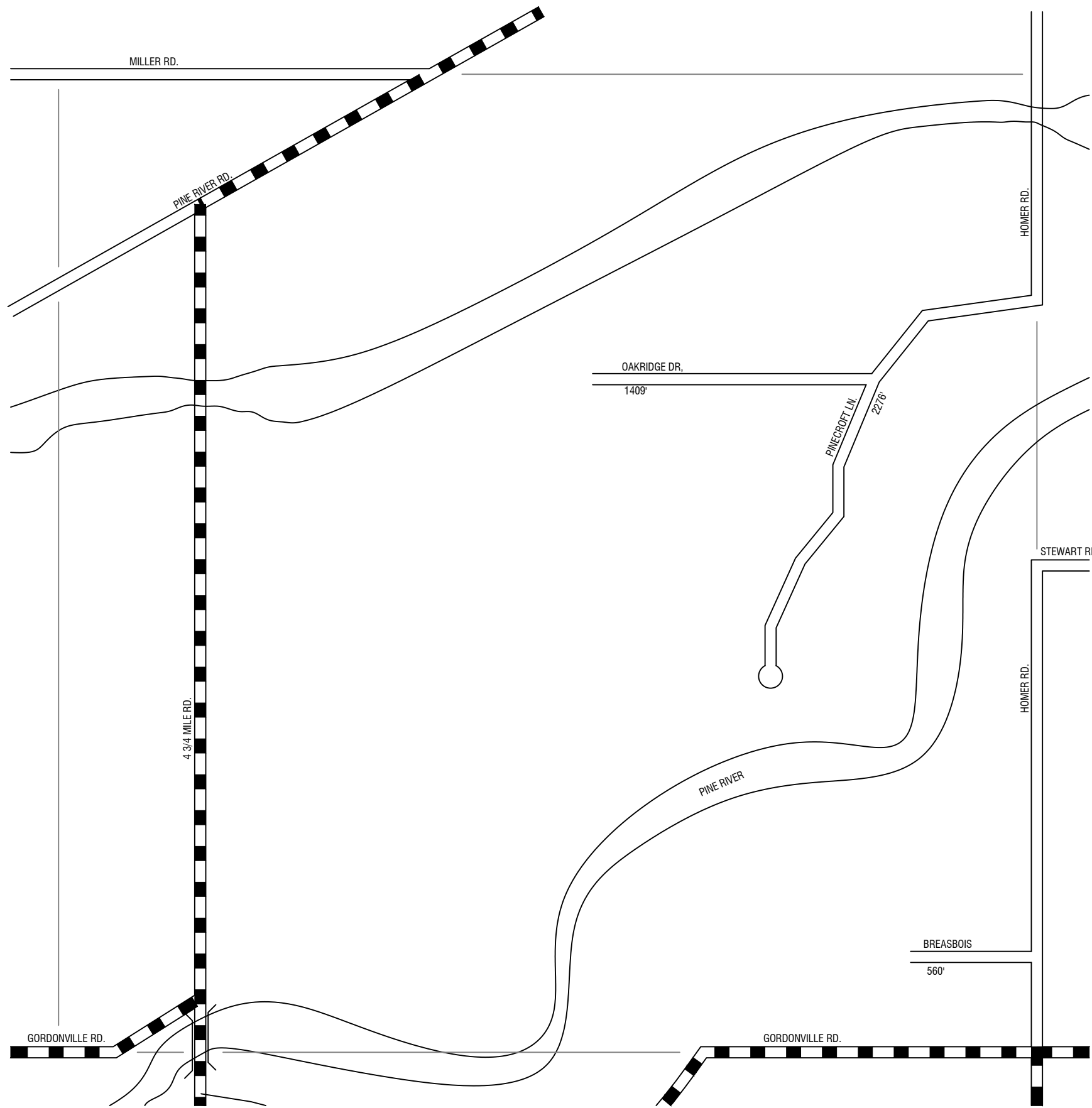
I HEREBY CERTIFY THAT THE ROADS SHOWN HEREON BY SYMBOL OR IN RED AS PRIMARY ROADS AND THOSE SHOWN HEREON BY SYMBOL OR IN GREEN AS LOCAL ROADS ARE IN USE AND ARE UNDER THE JURISDICTION OF THE MIDLAND COUNTY ROAD COMMISSION.

CHAIRMAN

DATE



TOWNSHIP HOMER  
 SECTION 33 T. 14N R. 1E  
 COUNTY MIDLAND - 56



### LEGEND

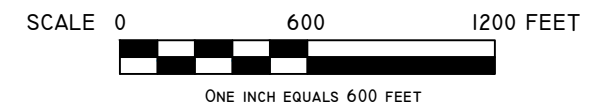
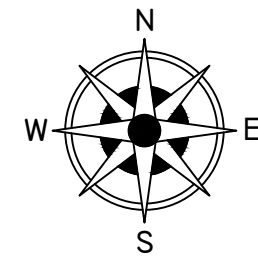
COUNTY LINE	— — — — —
CORPORATE LIMITS	- - - - -
STATE TRUNKLINE	▬▬▬▬▬▬▬▬▬▬
COUNTY PRIMARY	▬▬▬▬▬▬▬▬▬▬
COUNTY LOCAL	▬▬▬▬▬▬▬▬▬▬
ADJACENT COUNTY	▬▬▬▬▬▬▬▬▬▬
CITY OR VILLAGE	▬▬▬▬▬▬▬▬▬▬
STREET	▬▬▬▬▬▬▬▬▬▬

TOTAL LOCAL FEET 4245 EQUALS .80 MILES

I HEREBY CERTIFY THAT THE ROADS SHOWN HEREON BY SYMBOL OR IN RED AS PRIMARY ROADS AND THOSE SHOWN HEREON BY SYMBOL OR IN GREEN AS LOCAL ROADS ARE IN USE AND ARE UNDER THE JURISDICTION OF THE MIDLAND COUNTY ROAD COMMISSION.

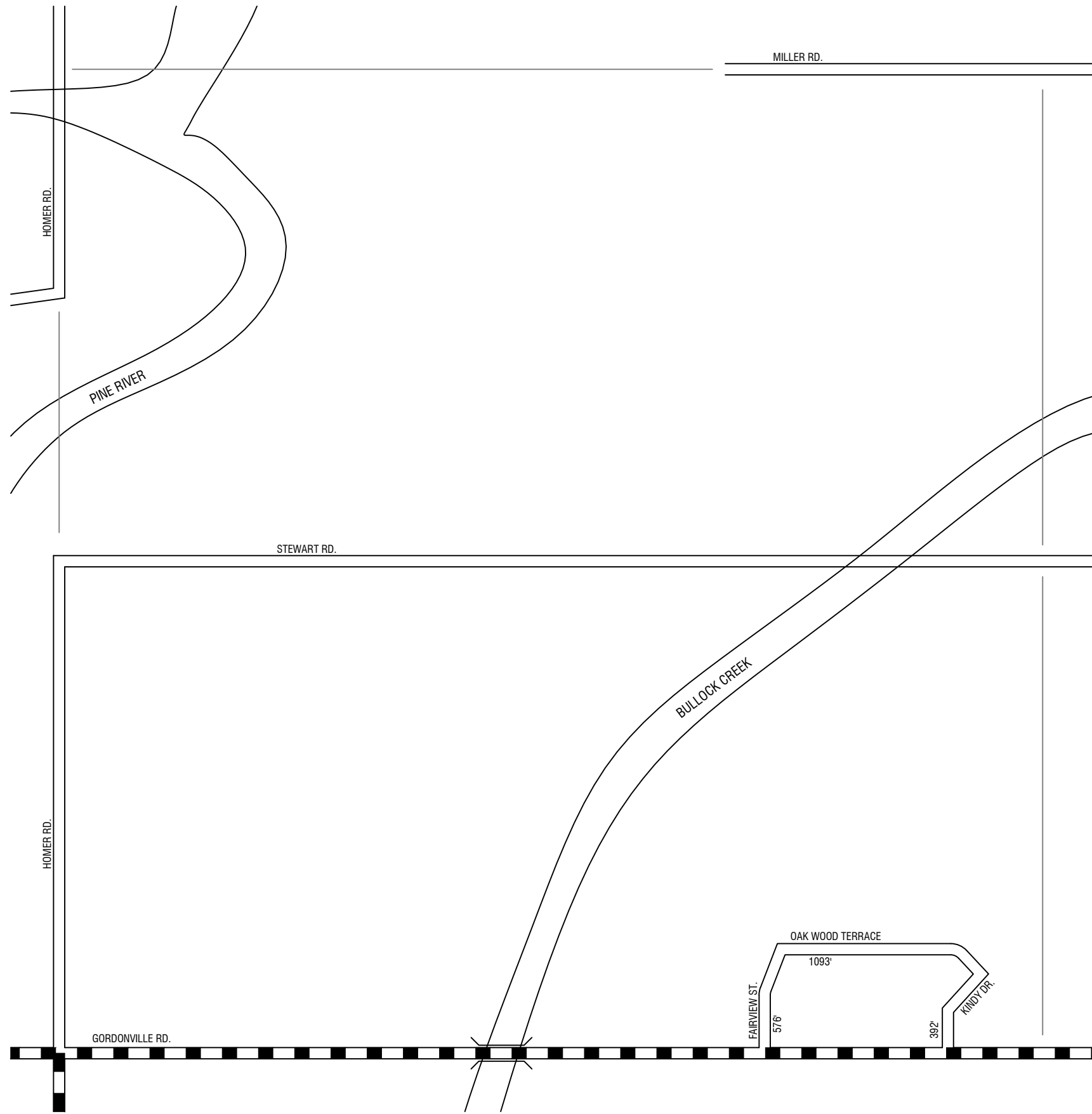
CHAIRMAN \_\_\_\_\_

DATE \_\_\_\_\_



TOWNSHIP HOMER  
 SECTION 34 T. 14N R. 1E  
 COUNTY MIDLAND - 56

4-34



### LEGEND

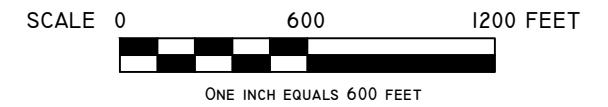
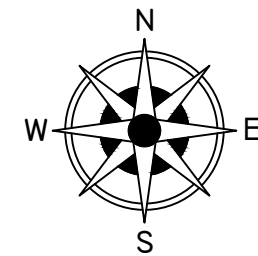
COUNTY LINE	— — — — —
CORPORATE LIMITS	- - - - -
STATE TRUNKLINE	▬▬▬▬▬
COUNTY PRIMARY	▬▬▬▬▬
COUNTY LOCAL	▬▬▬▬▬
ADJACENT COUNTY	▬▬▬▬▬
CITY OR VILLAGE	▬▬▬▬▬
STREET	▬▬▬▬▬

TOTAL LOCAL FEET 2061 EQUALS .39 MILES

I HEREBY CERTIFY THAT THE ROADS SHOWN HEREON BY SYMBOL OR IN RED AS PRIMARY ROADS AND THOSE SHOWN HEREON BY SYMBOL OR IN GREEN AS LOCAL ROADS ARE IN USE AND ARE UNDER THE JURISDICTION OF THE MIDLAND COUNTY ROAD COMMISSION.

CHAIRMAN

DATE



TOWNSHIP HOMER  
 SECTION 35 T. 14N R. 1E  
 COUNTY MIDLAND - 56









4-35



# HOPE TWP.

GLADWIN COUNTY

## LEGEND

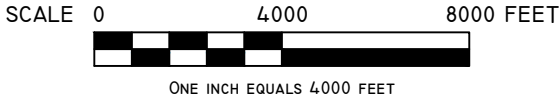
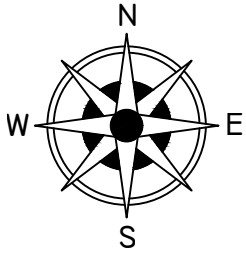
- COUNTY LINE 
- CORPORATE LIMITS 
- STATE TRUNKLINE 
- COUNTY PRIMARY 
- COUNTY LOCAL 
- ADJACENT COUNTY 
- CITY OR VILLAGE 
- STREET 

PRIMARY ROAD SYSTEM IS 14.87 MILES  
 LOCAL ROAD SYSTEM IS 28.75 MILES

I HEREBY CERTIFY THAT THE ROADS SHOWN HEREON BY SYMBOL OR IN RED AS PRIMARY ROADS AND THOSE SHOWN HEREON BY SYMBOL OR IN GREEN AS LOCAL ROADS ARE IN USE AND ARE UNDER THE JURISDICTION OF THE MIDLAND COUNTY ROAD COMMISSION.

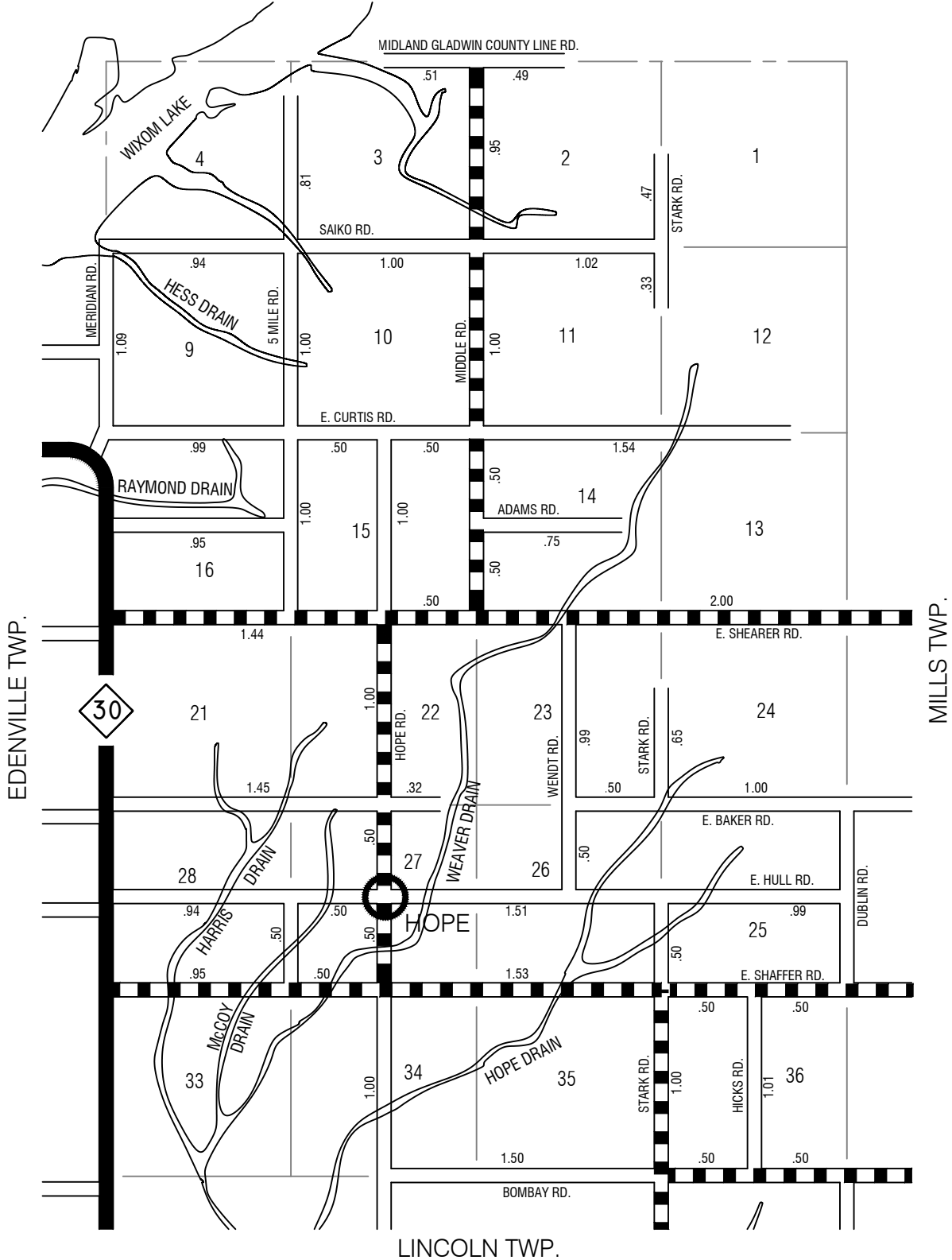
CHAIRMAN

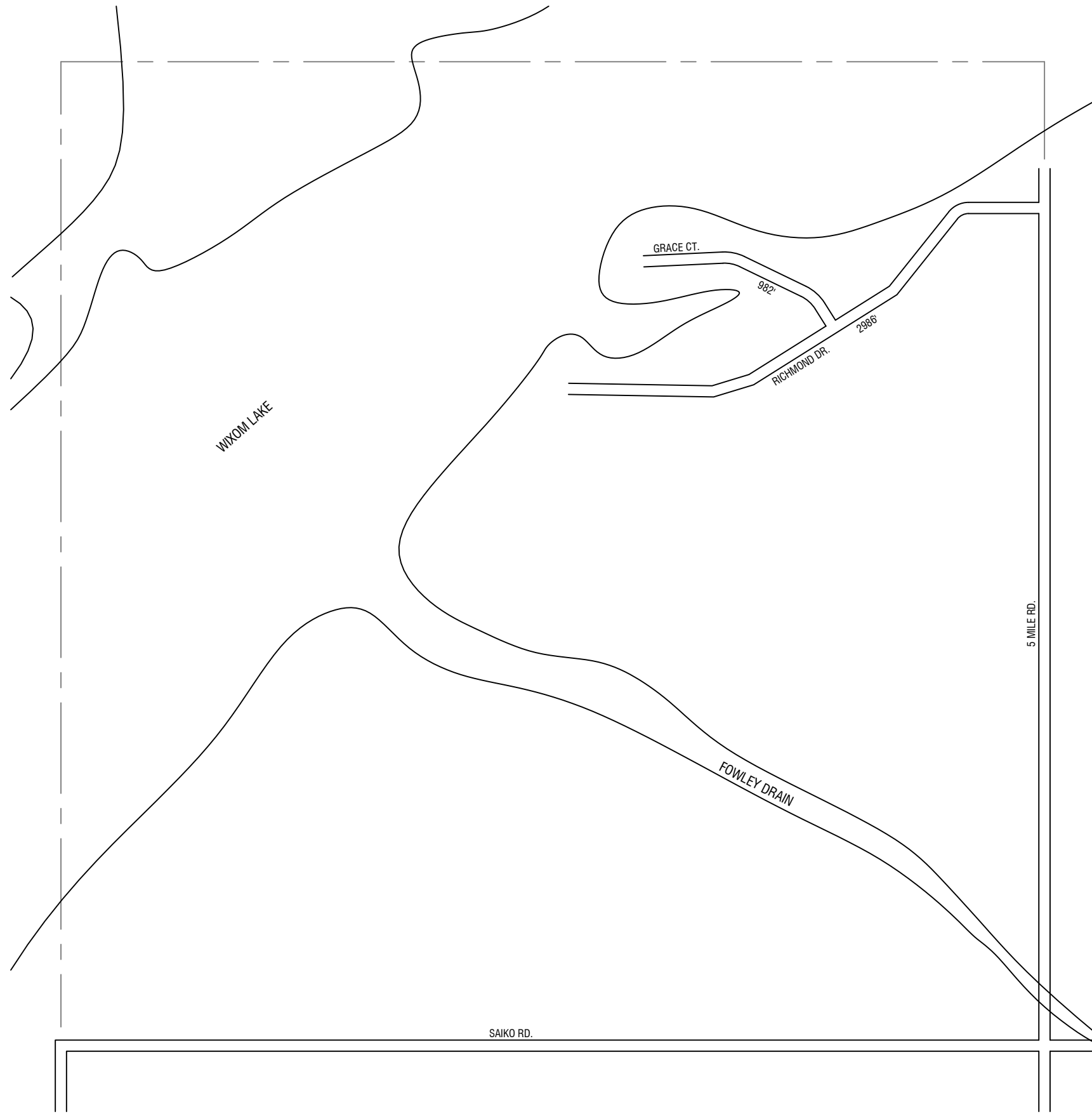
DATE



MIDLAND CO - 56

T16N - R1E





### LEGEND

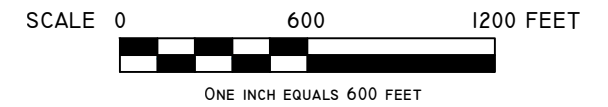
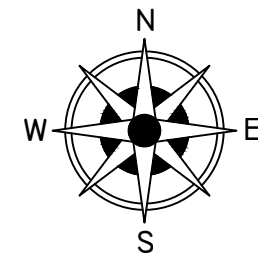
- COUNTY LINE
- CORPORATE LIMITS
- STATE TRUNKLINE
- COUNTY PRIMARY
- COUNTY LOCAL
- ADJACENT COUNTY
- CITY OR VILLAGE STREET

TOTAL LOCAL FEET 3968 EQUALS .75 MILES

I HEREBY CERTIFY THAT THE ROADS SHOWN HEREON BY SYMBOL OR IN RED AS PRIMARY ROADS AND THOSE SHOWN HEREON BY SYMBOL OR IN GREEN AS LOCAL ROADS ARE IN USE AND ARE UNDER THE JURISDICTION OF THE MIDLAND COUNTY ROAD COMMISSION.

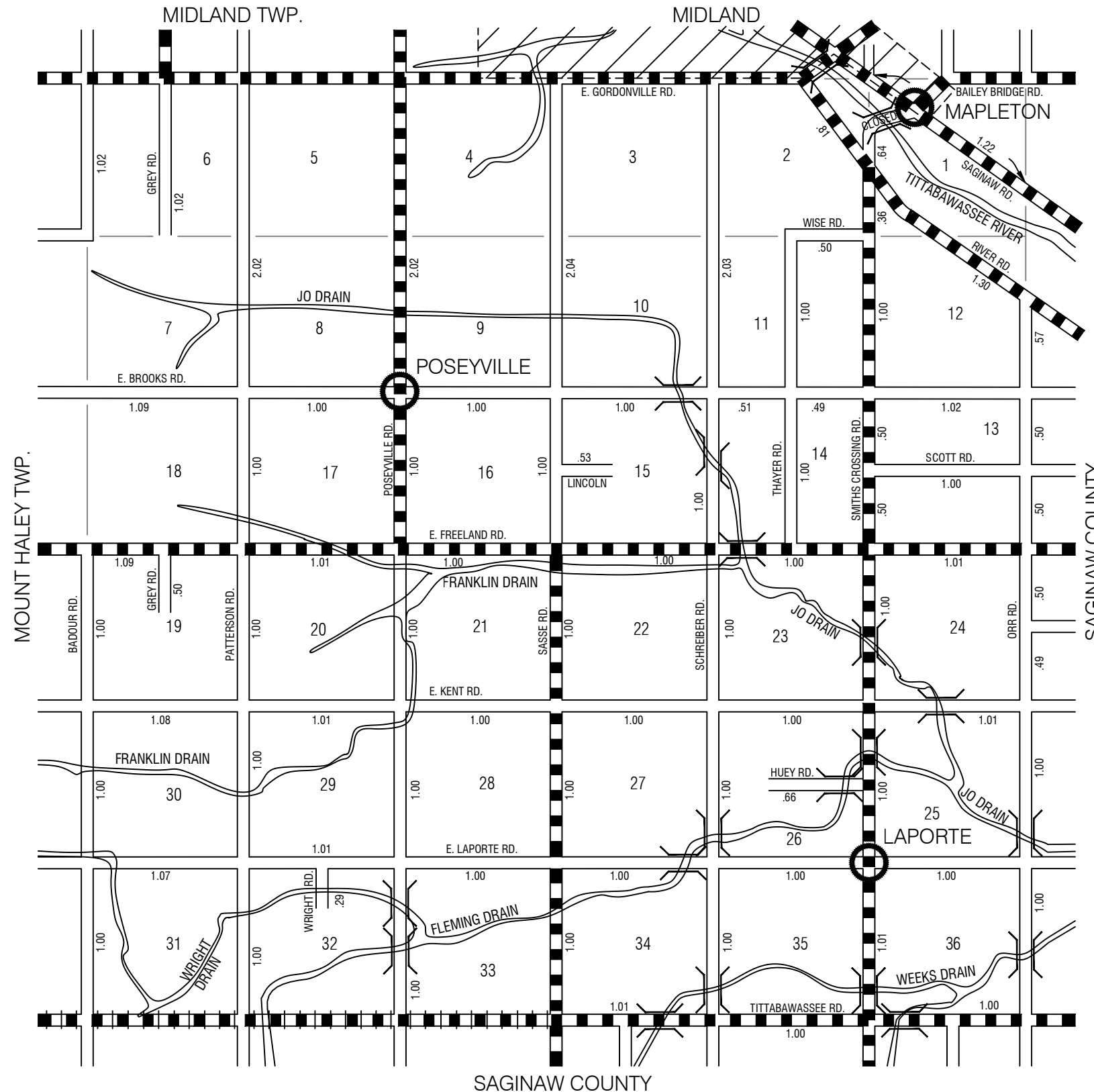
CHAIRMAN \_\_\_\_\_

DATE \_\_\_\_\_



TOWNSHIP HOPE  
 SECTION 4 T. 16N R. 1E  
 COUNTY MIDLAND - 56

# INGERSOLL TWP.



## LEGEND

- COUNTY LINE
- CORPORATE LIMITS
- STATE TRUNKLINE
- COUNTY PRIMARY
- COUNTY LOCAL
- ADJACENT COUNTY
- CITY OR VILLAGE
- STREET

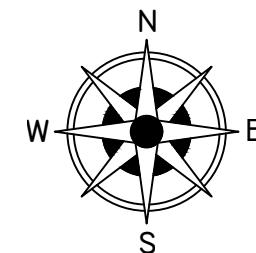
PRIMARY ROAD SYSTEM IS 23.84 MILES

LOCAL ROAD SYSTEM IS 52.10 MILES

I HEREBY CERTIFY THAT THE ROADS SHOWN HEREON BY SYMBOL OR IN RED AS PRIMARY ROADS AND THOSE SHOWN HEREON BY SYMBOL OR IN GREEN AS LOCAL ROADS ARE IN USE AND ARE UNDER THE JURISDICTION OF THE MIDLAND COUNTY ROAD COMMISSION.

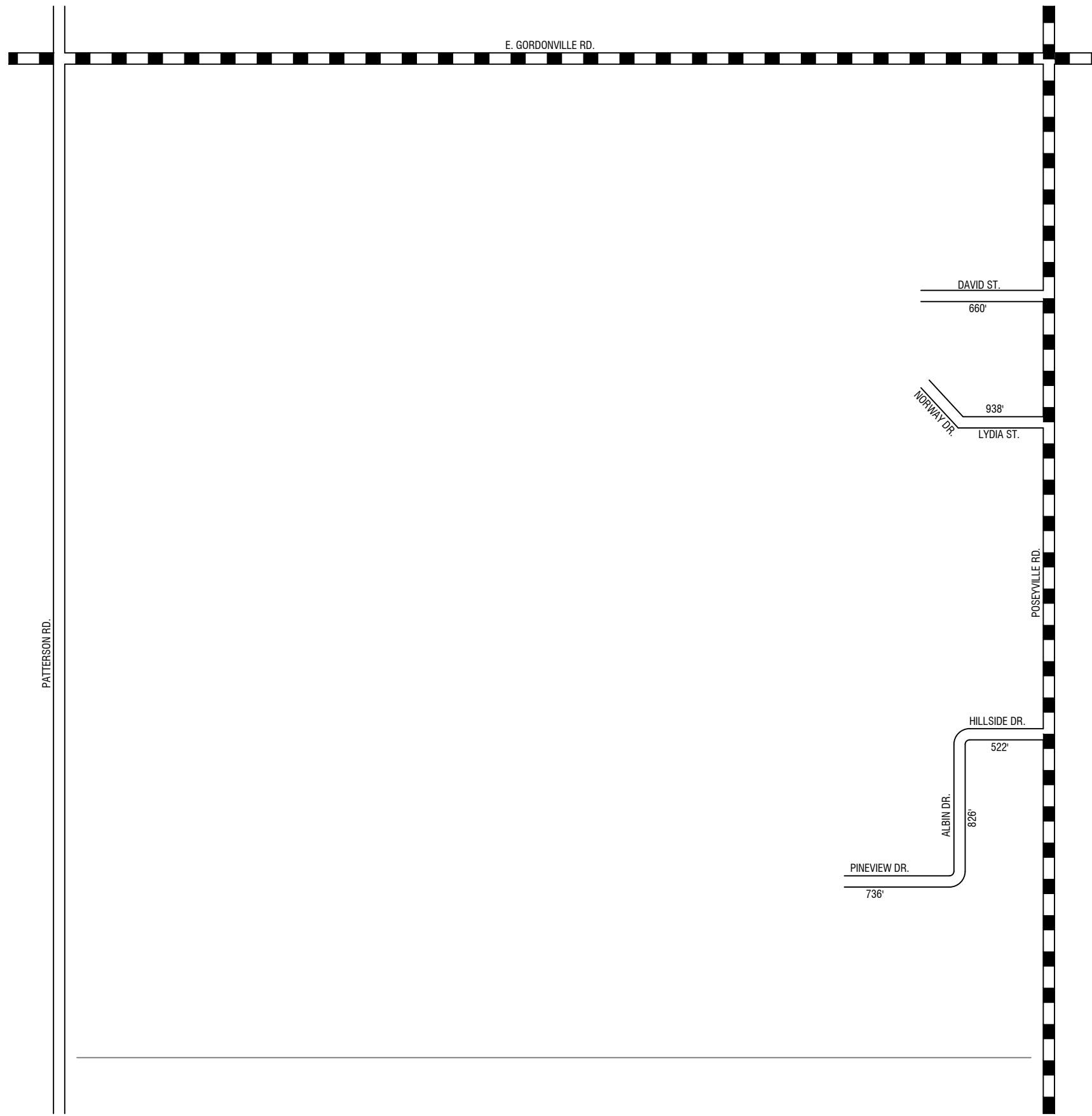
CHAIRMAN \_\_\_\_\_

DATE \_\_\_\_\_



MIDLAND CO - 56

T13N - R2E



**LEGEND**

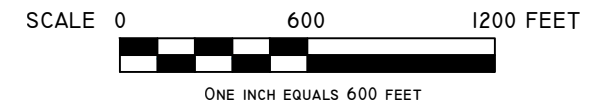
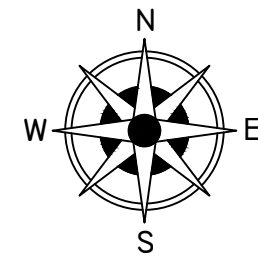
- COUNTY LINE
- CORPORATE LIMITS
- STATE TRUNKLINE
- COUNTY PRIMARY
- COUNTY LOCAL
- ADJACENT COUNTY
- CITY OR VILLAGE STREET

TOTAL LOCAL FEET 3682 EQUALS .70 MILES

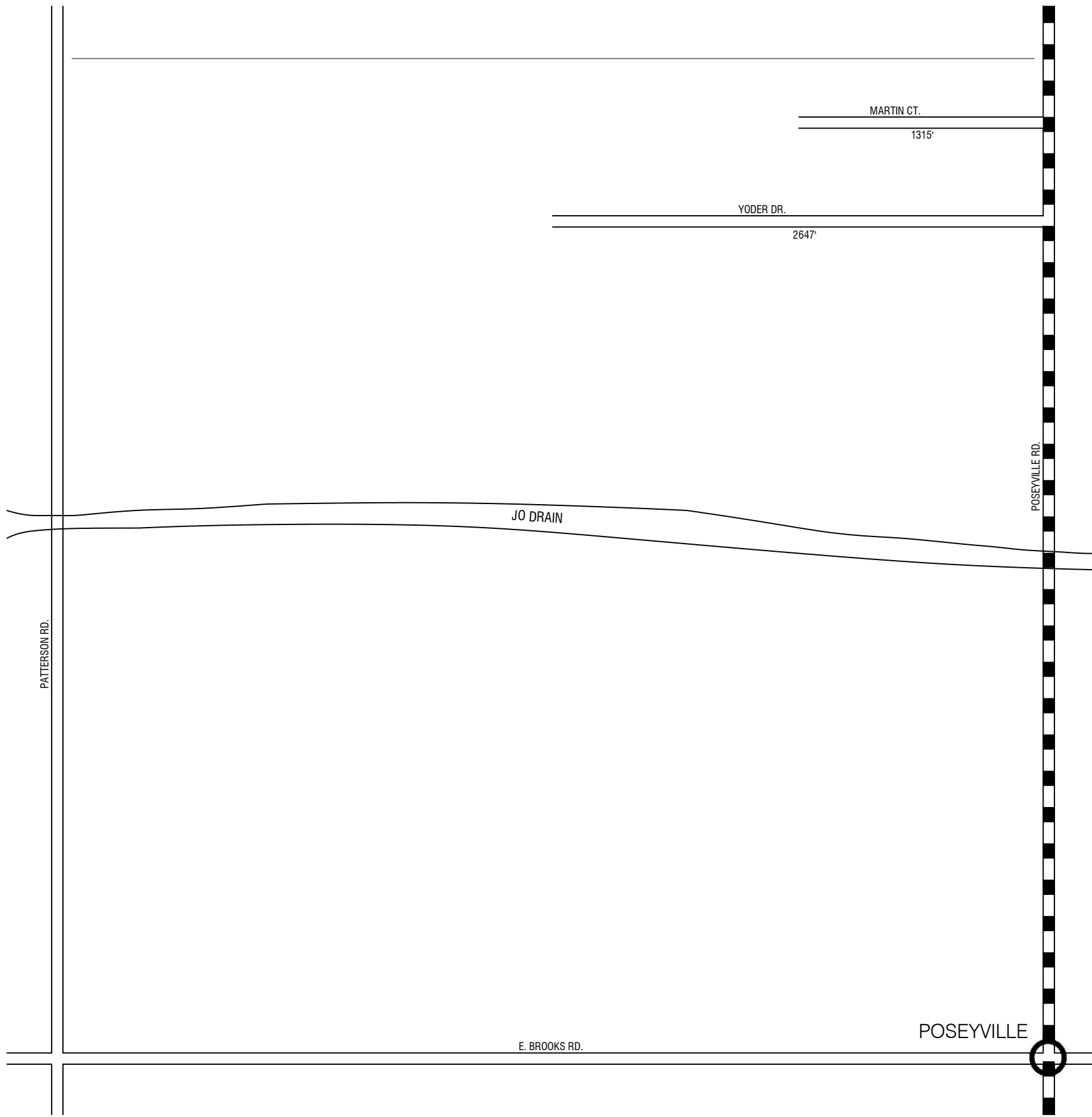
I HEREBY CERTIFY THAT THE ROADS SHOWN HEREON BY SYMBOL OR IN RED AS PRIMARY ROADS AND THOSE SHOWN HEREON BY SYMBOL OR IN GREEN AS LOCAL ROADS ARE IN USE AND ARE UNDER THE JURISDICTION OF THE MIDLAND COUNTY ROAD COMMISSION.

CHAIRMAN \_\_\_\_\_

DATE \_\_\_\_\_



TOWNSHIP INGERSOLL  
 SECTION 5 T. 13N R. 2E  
 COUNTY MIDLAND - 56



### LEGEND

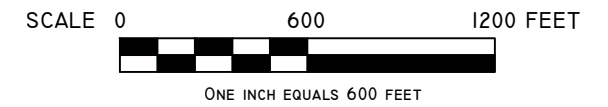
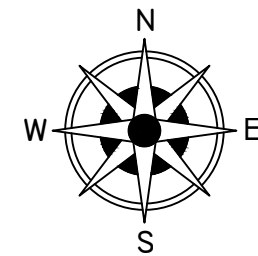
- COUNTY LINE
- CORPORATE LIMITS
- STATE TRUNKLINE
- COUNTY PRIMARY
- COUNTY LOCAL
- ADJACENT COUNTY
- CITY OR VILLAGE STREET

TOTAL LOCAL FEET 3962 EQUALS .75 MILES

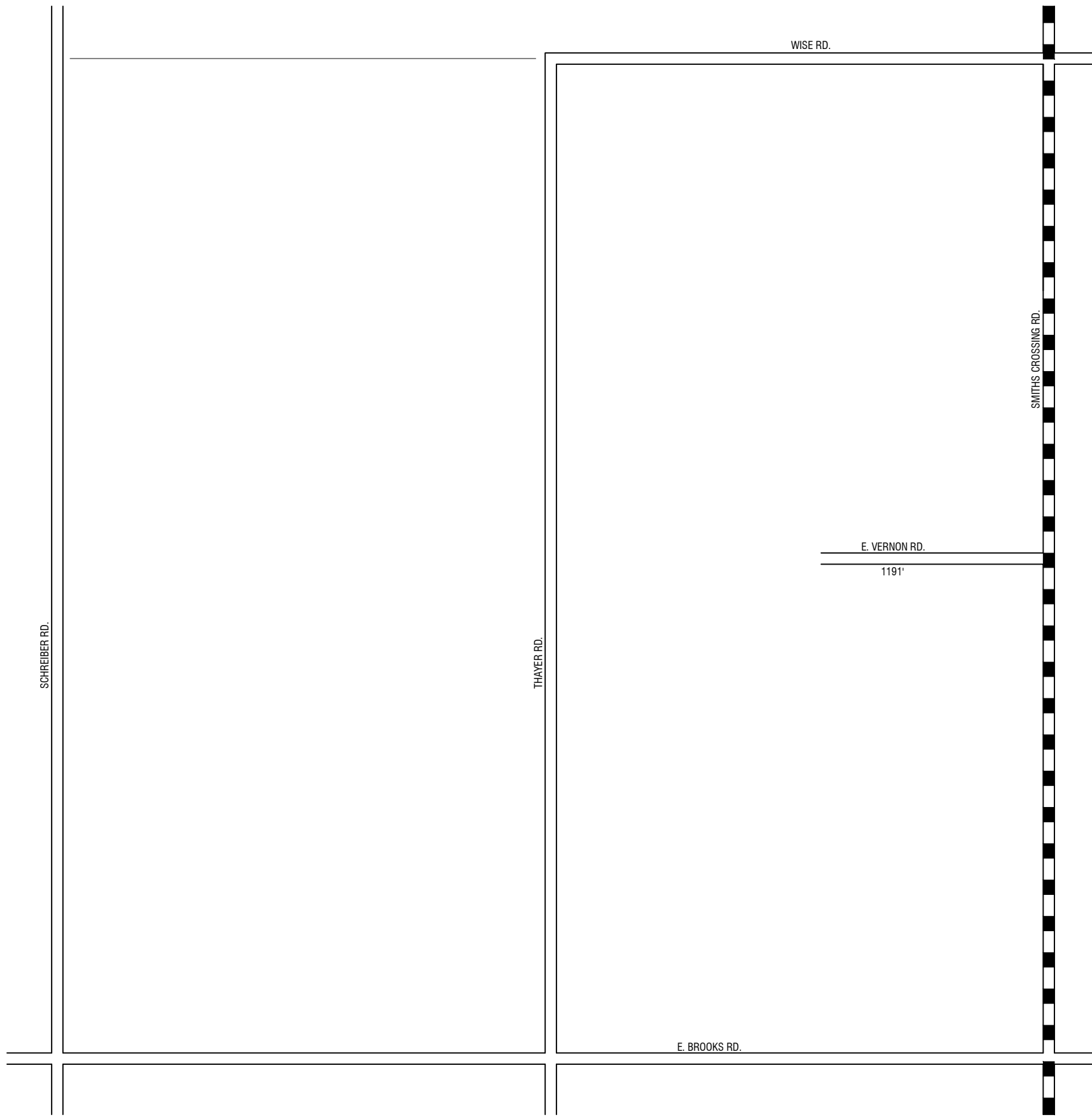
I HEREBY CERTIFY THAT THE ROADS SHOWN HEREON BY SYMBOL OR IN RED AS PRIMARY ROADS AND THOSE SHOWN HEREON BY SYMBOL OR IN GREEN AS LOCAL ROADS ARE IN USE AND ARE UNDER THE JURISDICTION OF THE MIDLAND COUNTY ROAD COMMISSION.

CHAIRMAN \_\_\_\_\_

DATE \_\_\_\_\_



TOWNSHIP INGERSOLL  
 SECTION 8 T. 13N R. 2E  
 COUNTY MIDLAND - 56



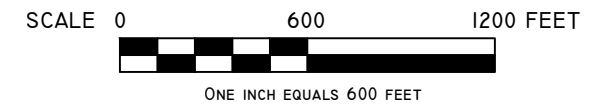
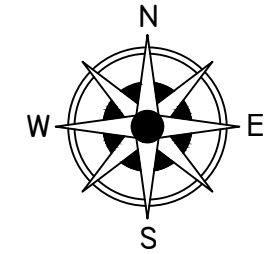
### LEGEND

COUNTY LINE	— — — — —
CORPORATE LIMITS	- - - - -
STATE TRUNKLINE	—————
COUNTY PRIMARY	▬▬▬▬▬▬
COUNTY LOCAL	▬▬▬▬▬▬
ADJACENT COUNTY	
CITY OR VILLAGE STREET	—————

TOTAL LOCAL FEET 1191 EQUALS .22 MILES

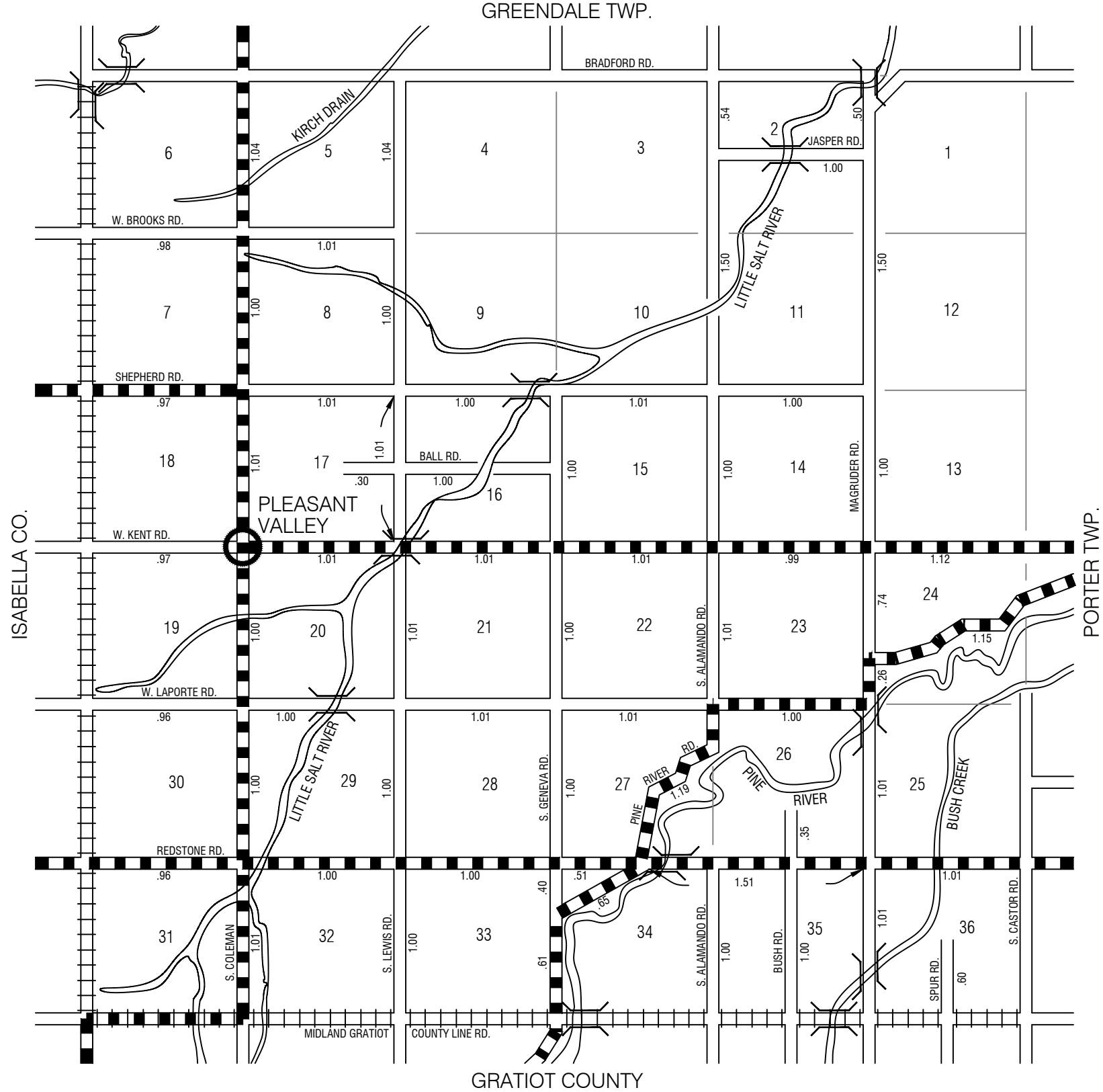
I HEREBY CERTIFY THAT THE ROADS SHOWN HEREON BY SYMBOL OR IN RED AS PRIMARY ROADS AND THOSE SHOWN HEREON BY SYMBOL OR IN GREEN AS LOCAL ROADS ARE IN USE AND ARE UNDER THE JURISDICTION OF THE MIDLAND COUNTY ROAD COMMISSION.

\_\_\_\_\_  
CHAIRMAN DATE



TOWNSHIP INGERSOLL  
SECTION 11 T. 13N R. 2E  
COUNTY MIDLAND - 56

# JASPER TWP.



## LEGEND

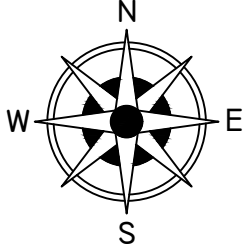
- COUNTY LINE -----
- CORPORATE LIMITS -----
- STATE TRUNKLINE ██████████
- COUNTY PRIMARY ▬▬▬▬▬▬
- COUNTY LOCAL ▬▬▬▬▬▬
- ADJACENT COUNTY | | | | | | | | | |
- CITY OR VILLAGE ▬▬▬▬▬▬
- STREET ▬▬▬▬▬▬

PRIMARY ROAD SYSTEM IS 23.02 MILES  
 LOCAL ROAD SYSTEM IS 35.48 MILES

I HEREBY CERTIFY THAT THE ROADS SHOWN HEREON BY SYMBOL OR IN RED AS PRIMARY ROADS AND THOSE SHOWN HEREON BY SYMBOL OR IN GREEN AS LOCAL ROADS ARE IN USE AND ARE UNDER THE JURISDICTION OF THE MIDLAND COUNTY ROAD COMMISSION.

CHAIRMAN

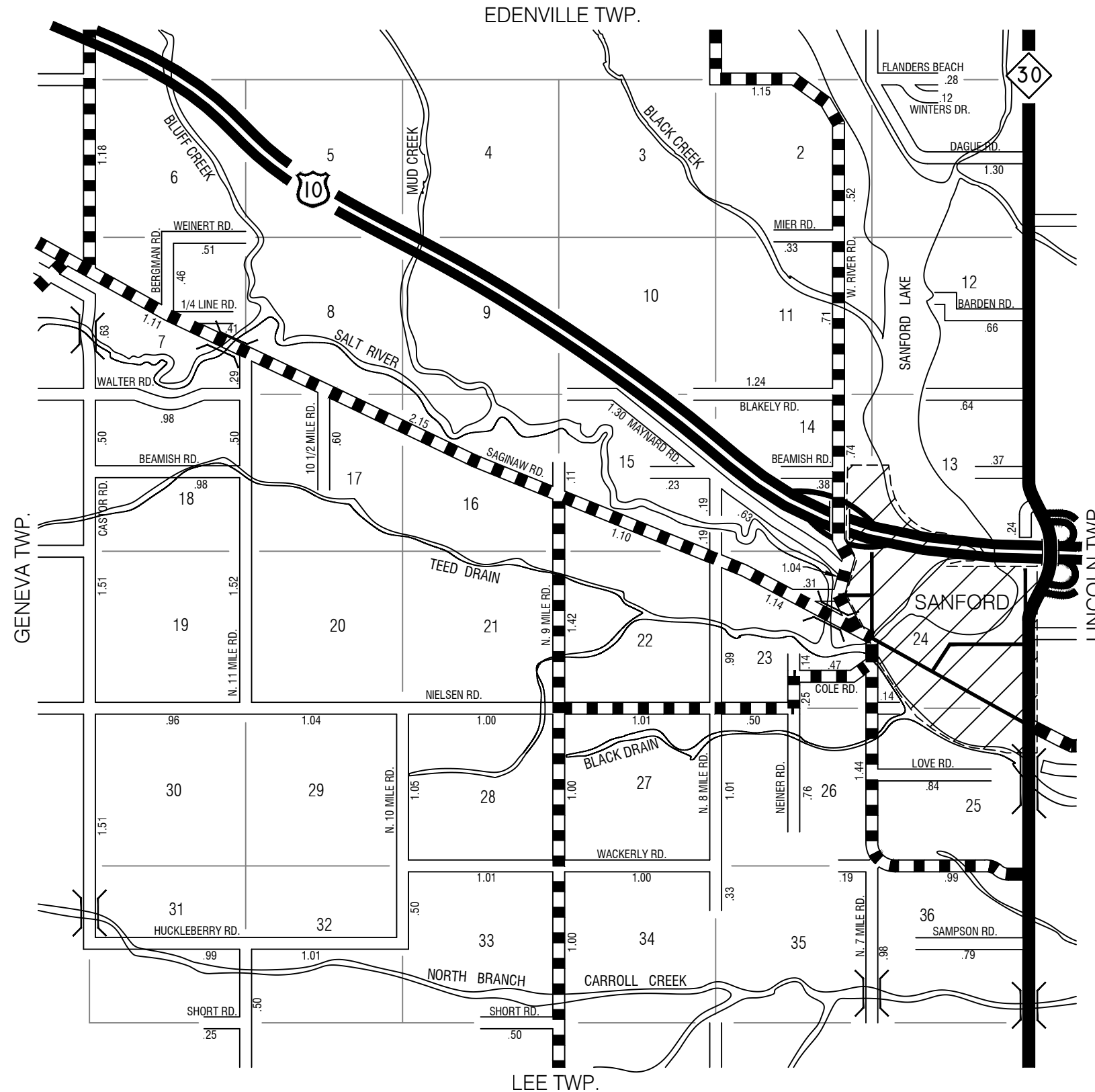
DATE



MIDLAND CO - 56

T13N - R2W

# JEROME TWP.



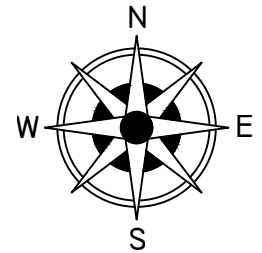
## LEGEND

- COUNTY LINE
- CORPORATE LIMITS
- STATE TRUNKLINE
- COUNTY PRIMARY
- COUNTY LOCAL
- ADJACENT COUNTY
- CITY OR VILLAGE
- STREET

PRIMARY ROAD SYSTEM IS 18.92 MILES  
 LOCAL ROAD SYSTEM IS 34.90 MILES

I HEREBY CERTIFY THAT THE ROADS SHOWN HEREON BY SYMBOL OR IN RED AS PRIMARY ROADS AND THOSE SHOWN HEREON BY SYMBOL OR IN GREEN AS LOCAL ROADS ARE IN USE AND ARE UNDER THE JURISDICTION OF THE MIDLAND COUNTY ROAD COMMISSION.

\_\_\_\_\_  
 CHAIRMAN DATE



MIDLAND CO - 56

T15N - RIW









**LEGEND**

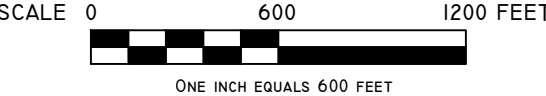
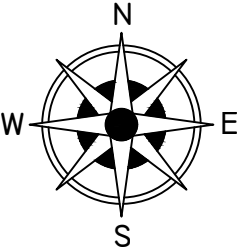
COUNTY LINE	— — — — —
CORPORATE LIMITS	- - - - -
STATE TRUNKLINE	—————
COUNTY PRIMARY	▬▬▬▬▬▬
COUNTY LOCAL	▬▬▬▬▬▬
ADJACENT COUNTY	
CITY OR VILLAGE	—————
STREET	—————

TOTAL LOCAL FEET 3391 EQUALS .64 MILES

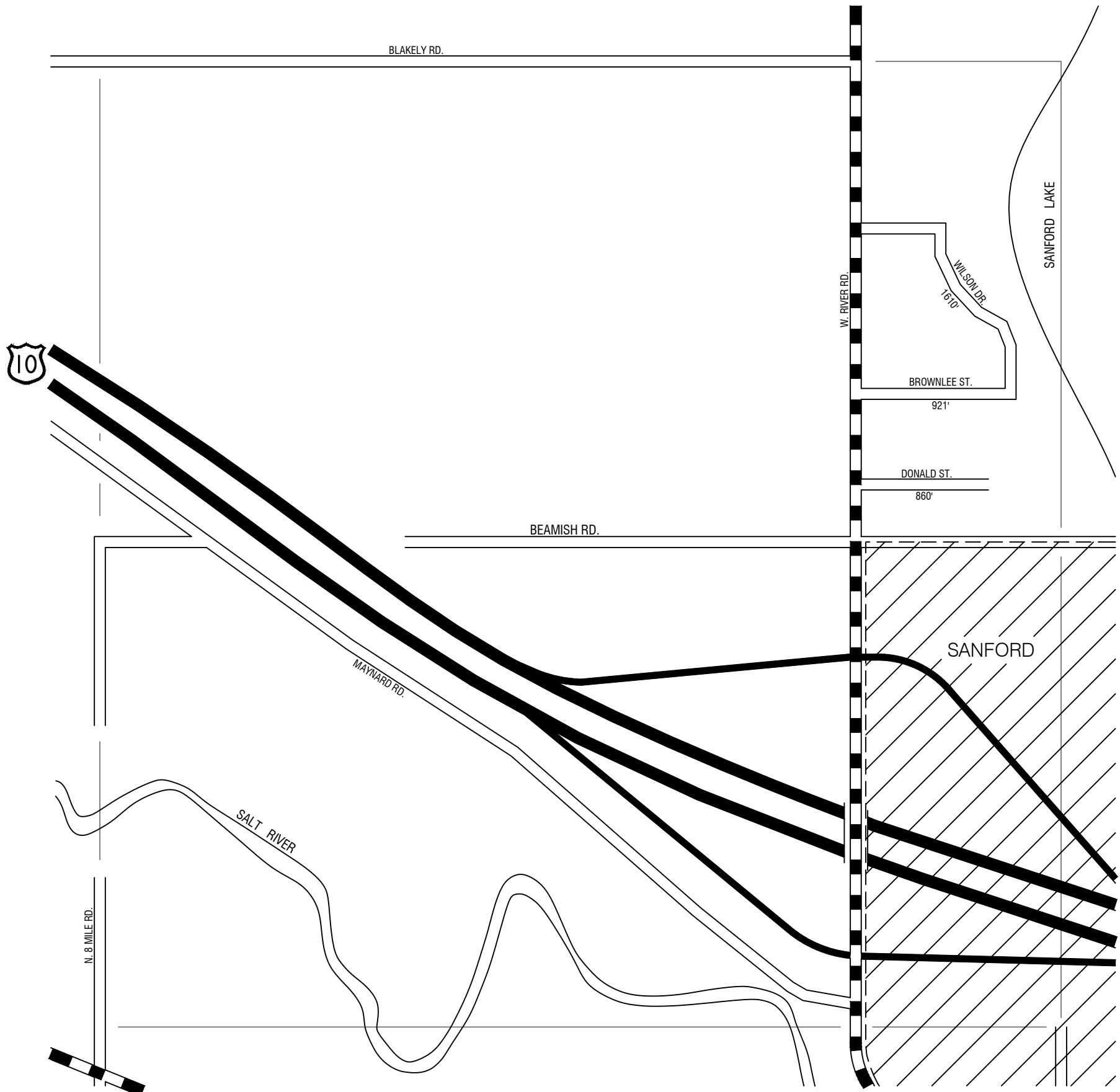
I HEREBY CERTIFY THAT THE ROADS SHOWN HEREON BY SYMBOL OR IN RED AS PRIMARY ROADS AND THOSE SHOWN HEREON BY SYMBOL OR IN GREEN AS LOCAL ROADS ARE IN USE AND ARE UNDER THE JURISDICTION OF THE MIDLAND COUNTY ROAD COMMISSION.

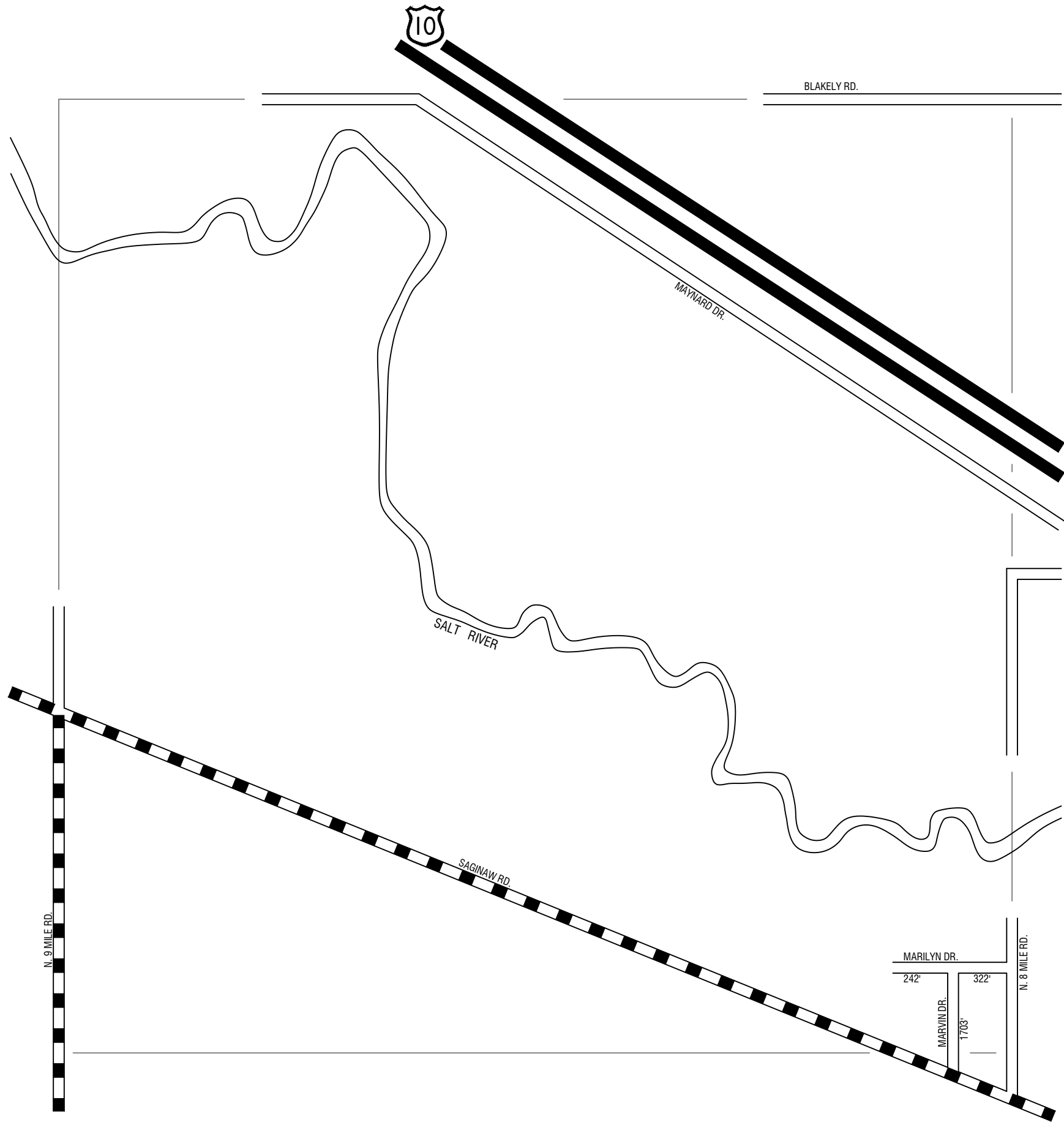
CHAIRMAN

DATE



TOWNSHIP JEROME  
 SECTION 14 T. 15N R. 1W  
 COUNTY MIDLAND - 56





**LEGEND**

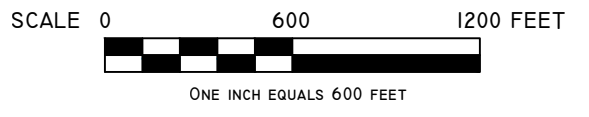

- COUNTY LINE
- CORPORATE LIMITS
- STATE TRUNKLINE
- COUNTY PRIMARY
- COUNTY LOCAL
- ADJACENT COUNTY
- CITY OR VILLAGE
- STREET

TOTAL LOCAL FEET 2267 EQUALS .43 MILES

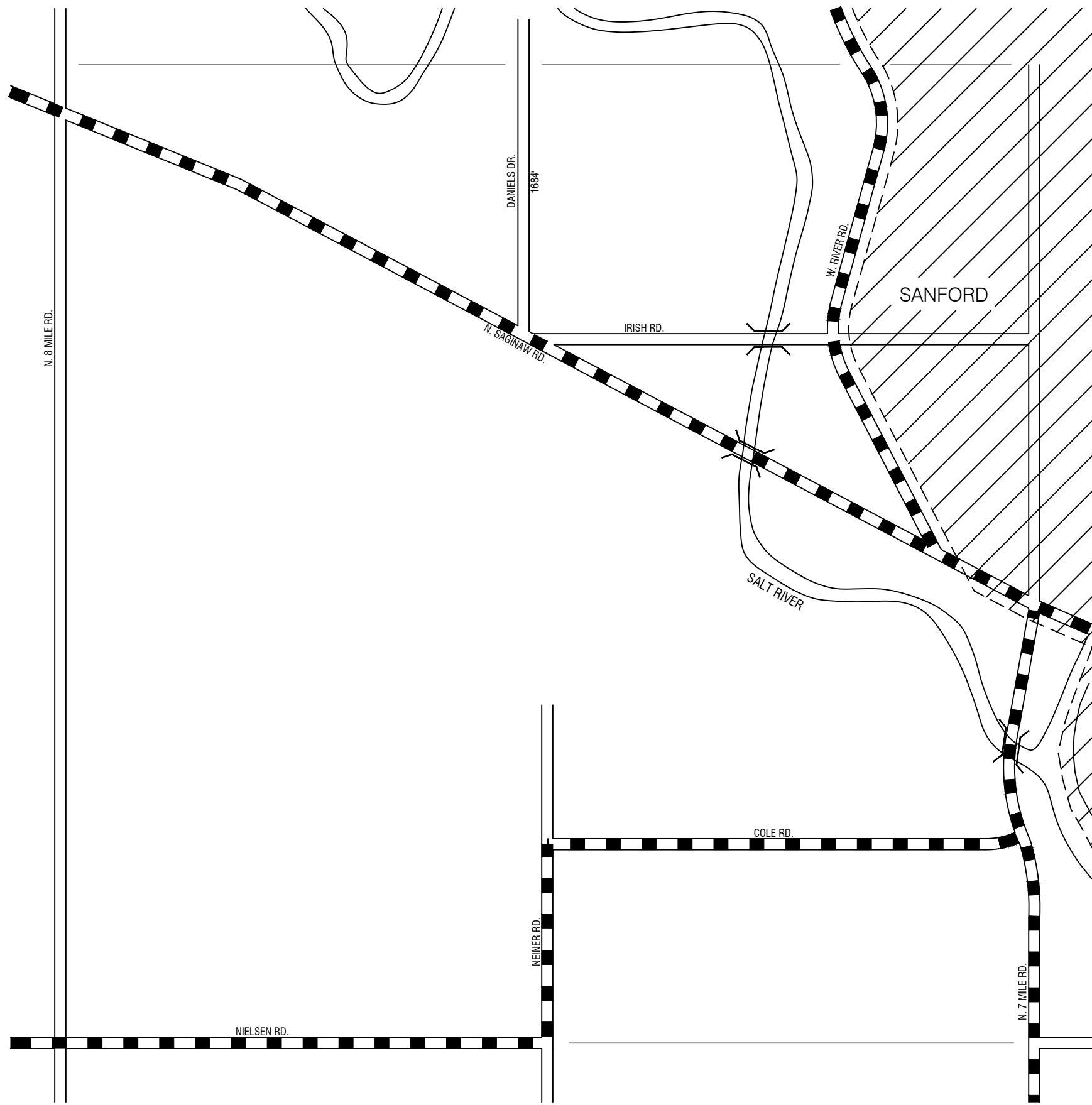
I HEREBY CERTIFY THAT THE ROADS SHOWN HEREON BY SYMBOL OR IN RED AS PRIMARY ROADS AND THOSE SHOWN HEREON BY SYMBOL OR IN GREEN AS LOCAL ROADS ARE IN USE AND ARE UNDER THE JURISDICTION OF THE MIDLAND COUNTY ROAD COMMISSION.

CHAIRMAN \_\_\_\_\_

DATE \_\_\_\_\_



TOWNSHIP JEROME  
 SECTION 15 T. 15N R. 1W  
 COUNTY MIDLAND - 56



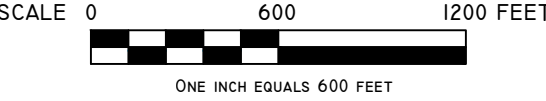
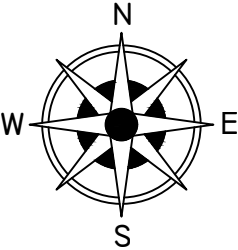
**LEGEND**

- COUNTY LINE
- CORPORATE LIMITS
- STATE TRUNKLINE
- COUNTY PRIMARY
- COUNTY LOCAL
- ADJACENT COUNTY
- CITY OR VILLAGE
- STREET

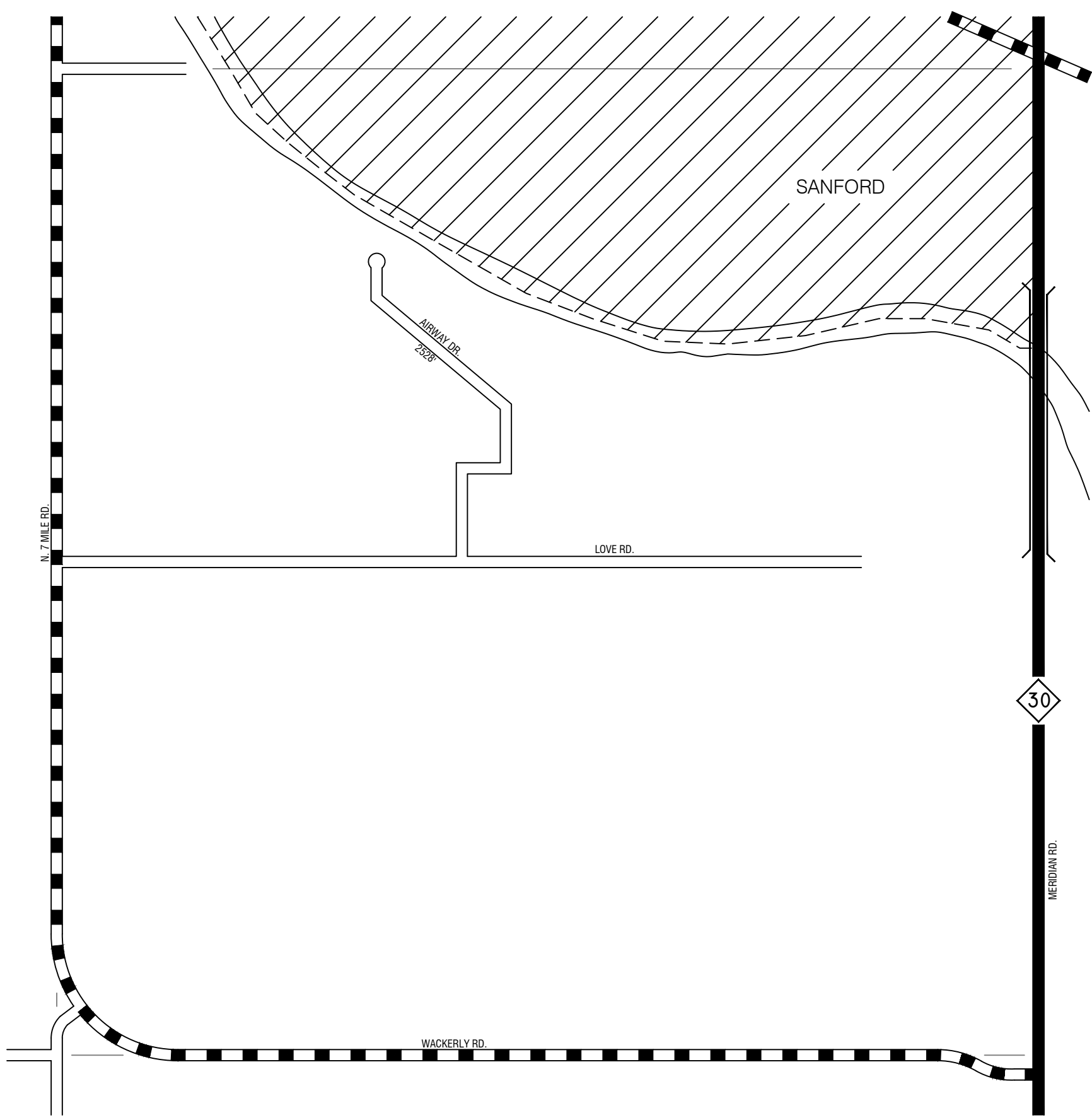
TOTAL LOCAL FEET 1684 EQUALS .32 MILES

I HEREBY CERTIFY THAT THE ROADS SHOWN HEREON BY SYMBOL OR IN RED AS PRIMARY ROADS AND THOSE SHOWN HEREON BY SYMBOL OR IN GREEN AS LOCAL ROADS ARE IN USE AND ARE UNDER THE JURISDICTION OF THE MIDLAND COUNTY ROAD COMMISSION.

CHAIRMAN \_\_\_\_\_ DATE \_\_\_\_\_



TOWNSHIP JEROME  
 SECTION 23 T. 15N R. 1W  
 COUNTY MIDLAND - 56



**LEGEND**

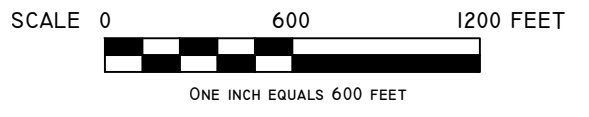

COUNTY LINE	-----
CORPORATE LIMITS	- - - - -
STATE TRUNKLINE	—————
COUNTY PRIMARY	▬▬▬▬▬
COUNTY LOCAL	=====
ADJACENT COUNTY	
CITY OR VILLAGE STREET	—————

TOTAL LOCAL FEET 2528 EQUALS .48 MILES

I HEREBY CERTIFY THAT THE ROADS SHOWN HEREON BY SYMBOL OR IN RED AS PRIMARY ROADS AND THOSE SHOWN HEREON BY SYMBOL OR IN GREEN AS LOCAL ROADS ARE IN USE AND ARE UNDER THE JURISDICTION OF THE MIDLAND COUNTY ROAD COMMISSION.

CHAIRMAN \_\_\_\_\_

DATE \_\_\_\_\_



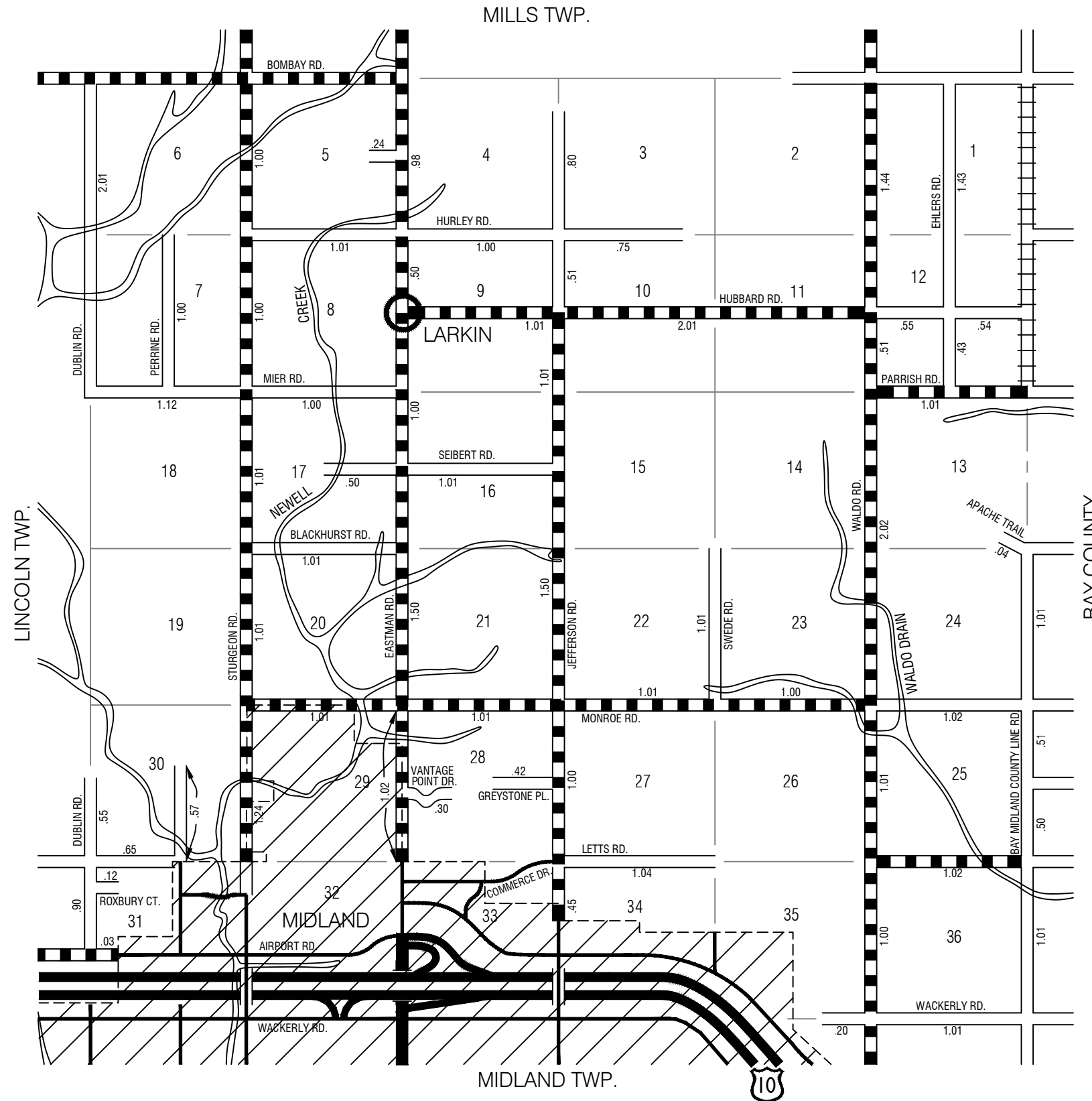
TOWNSHIP JEROME  
 SECTION 25 T. 15N R. 1W  
 COUNTY MIDLAND - 56

8-25





# LARKIN TWP.



## LEGEND

COUNTY LINE	
CORPORATE LIMITS	
STATE TRUNKLINE	
COUNTY PRIMARY	
COUNTY LOCAL	
ADJACENT COUNTY	
CITY OR VILLAGE	
STREET	

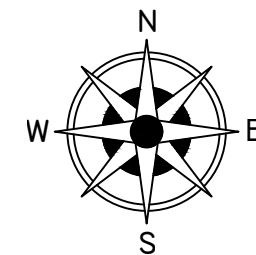
PRIMARY ROAD SYSTEM IS 29.31 MILES

LOCAL ROAD SYSTEM IS 25.77 MILES

I HEREBY CERTIFY THAT THE ROADS SHOWN HEREON BY SYMBOL OR IN RED AS PRIMARY ROADS AND THOSE SHOWN HEREON BY SYMBOL OR IN GREEN AS LOCAL ROADS ARE IN USE AND ARE UNDER THE JURISDICTION OF THE MIDLAND COUNTY ROAD COMMISSION.

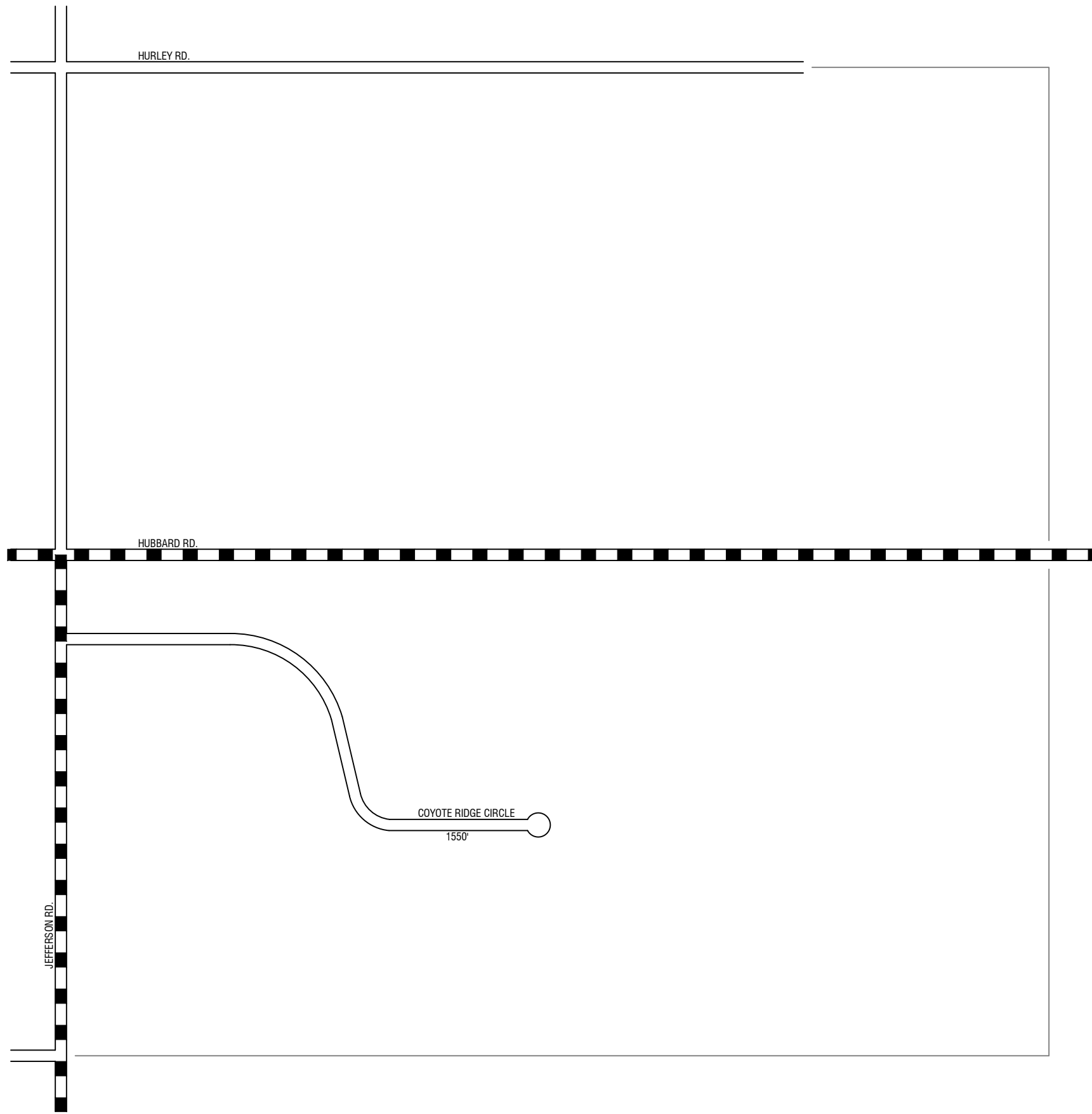
CHAIRMAN

DATE

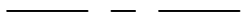









MIDLAND CO - 56

T15N - R2E



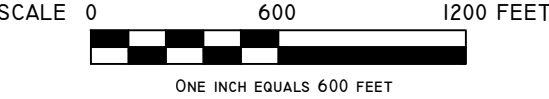
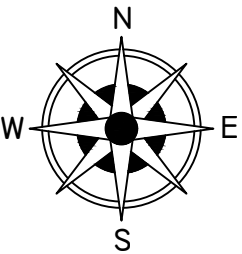
**LEGEND**

- COUNTY LINE 
- CORPORATE LIMITS 
- STATE TRUNKLINE 
- COUNTY PRIMARY 
- COUNTY LOCAL 
- ADJACENT COUNTY 
- CITY OR VILLAGE 
- STREET 


TOTAL LOCAL FEET 1550 EQUALS .29 MILES

I HEREBY CERTIFY THAT THE ROADS SHOWN HEREON BY SYMBOL OR IN RED AS PRIMARY ROADS AND THOSE SHOWN HEREON BY SYMBOL OR IN GREEN AS LOCAL ROADS ARE IN USE AND ARE UNDER THE JURISDICTION OF THE MIDLAND COUNTY ROAD COMMISSION.


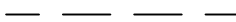






\_\_\_\_\_  
CHAIRMAN DATE



TOWNSHIP LARKIN  
SECTION 10 T. 15N R. 2E  
COUNTY MIDLAND - 56



**LEGEND**

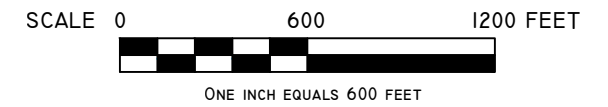
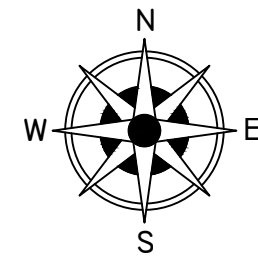
- COUNTY LINE 
- CORPORATE LIMITS 
- STATE TRUNKLINE 
- COUNTY PRIMARY 
- COUNTY LOCAL 
- ADJACENT COUNTY 
- CITY OR VILLAGE 
- STREET 

TOTAL LOCAL FEET 527 EQUALS .10 MILES

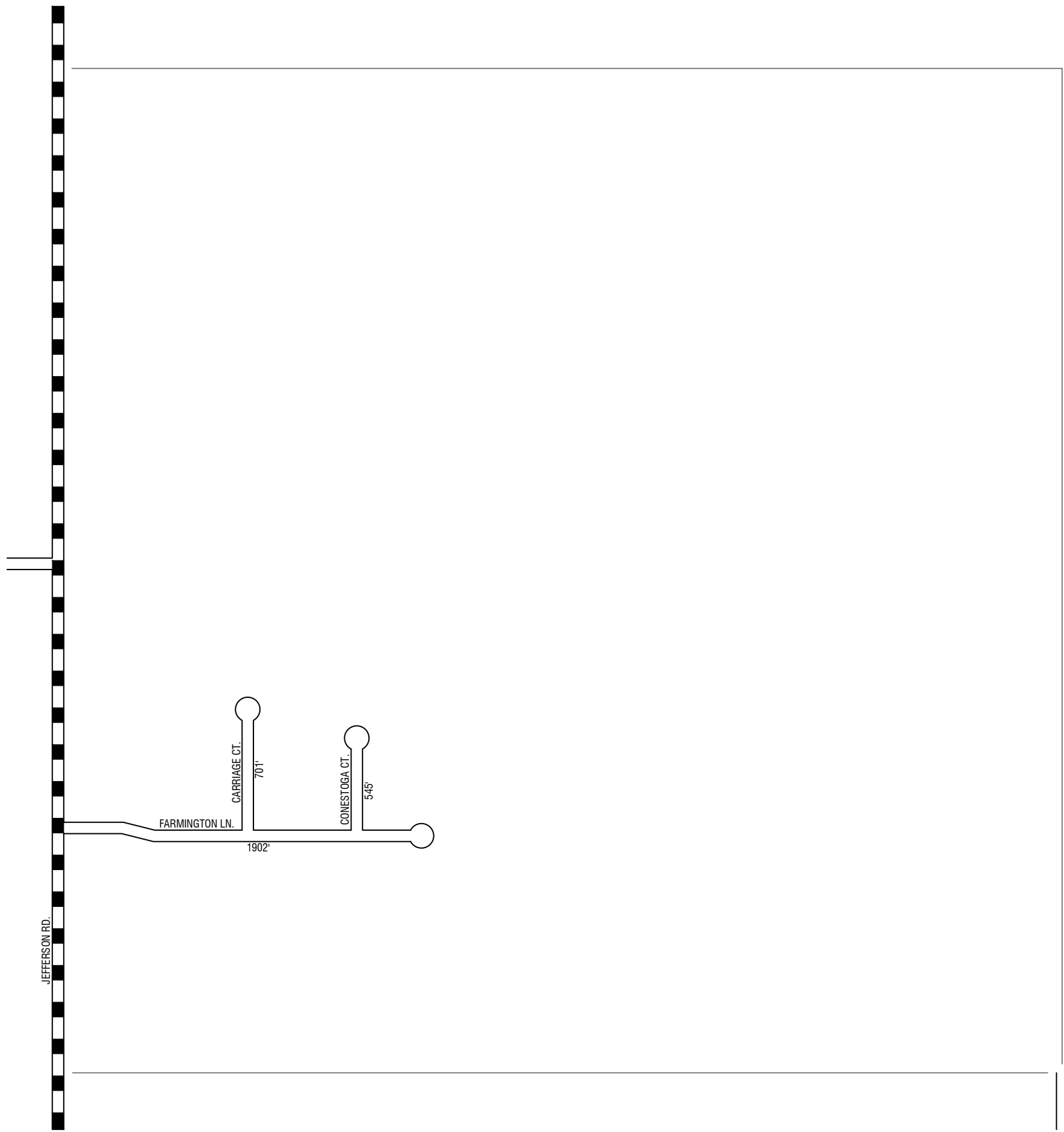
I HEREBY CERTIFY THAT THE ROADS SHOWN HEREON BY SYMBOL OR IN RED AS PRIMARY ROADS AND THOSE SHOWN HEREON BY SYMBOL OR IN GREEN AS LOCAL ROADS ARE IN USE AND ARE UNDER THE JURISDICTION OF THE MIDLAND COUNTY ROAD COMMISSION.

CHAIRMAN

DATE



TOWNSHIP LARKIN  
 SECTION 12 T. 15N R. 2E  
 COUNTY MIDLAND - 56



**LEGEND**

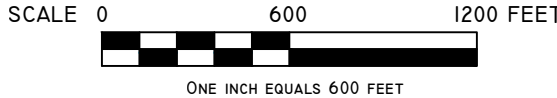
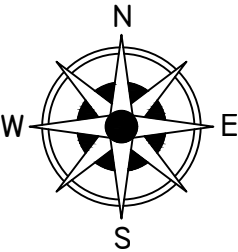
COUNTY LINE	— — — — —
CORPORATE LIMITS	- - - - -
STATE TRUNKLINE	—————
COUNTY PRIMARY	▬▬▬▬▬▬
COUNTY LOCAL	=====
ADJACENT COUNTY	
CITY OR VILLAGE STREET	—————

TOTAL LOCAL FEET 3148 EQUALS .60 MILES

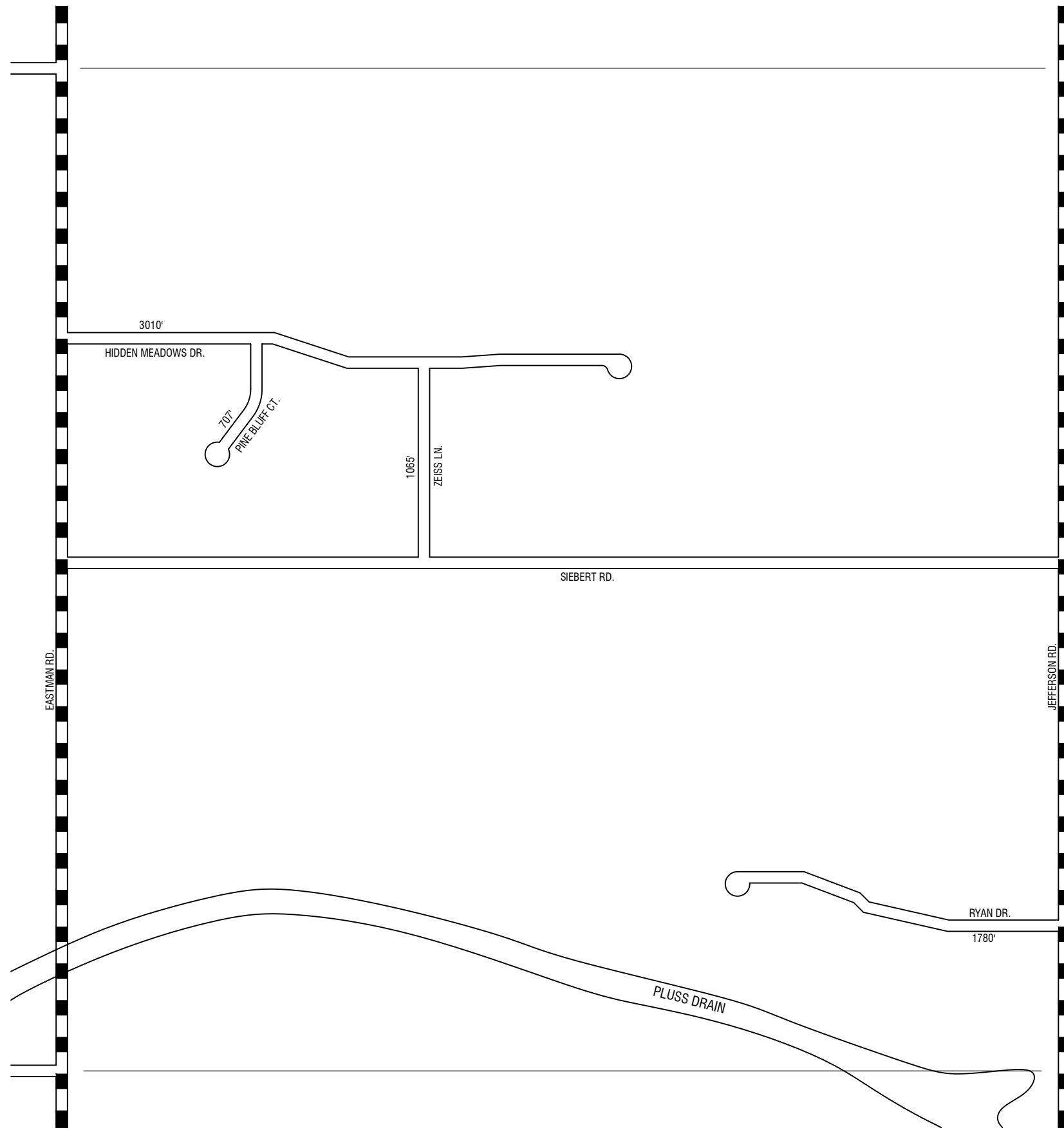
I HEREBY CERTIFY THAT THE ROADS SHOWN HEREON BY SYMBOL OR IN RED AS PRIMARY ROADS AND THOSE SHOWN HEREON BY SYMBOL OR IN GREEN AS LOCAL ROADS ARE IN USE AND ARE UNDER THE JURISDICTION OF THE MIDLAND COUNTY ROAD COMMISSION.

CHAIRMAN

DATE



TOWNSHIP LARKIN  
 SECTION 15 T. 15N R. 2E  
 COUNTY MIDLAND - 56



### LEGEND

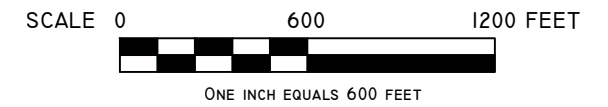
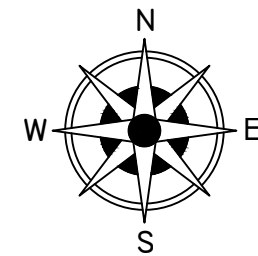
COUNTY LINE	— — — — —
CORPORATE LIMITS	- - - - -
STATE TRUNKLINE	—————
COUNTY PRIMARY	▬▬▬▬▬▬
COUNTY LOCAL	=====
ADJACENT COUNTY	
CITY OR VILLAGE STREET	—————

TOTAL LOCAL FEET 6562 EQUALS 1.24 MILES

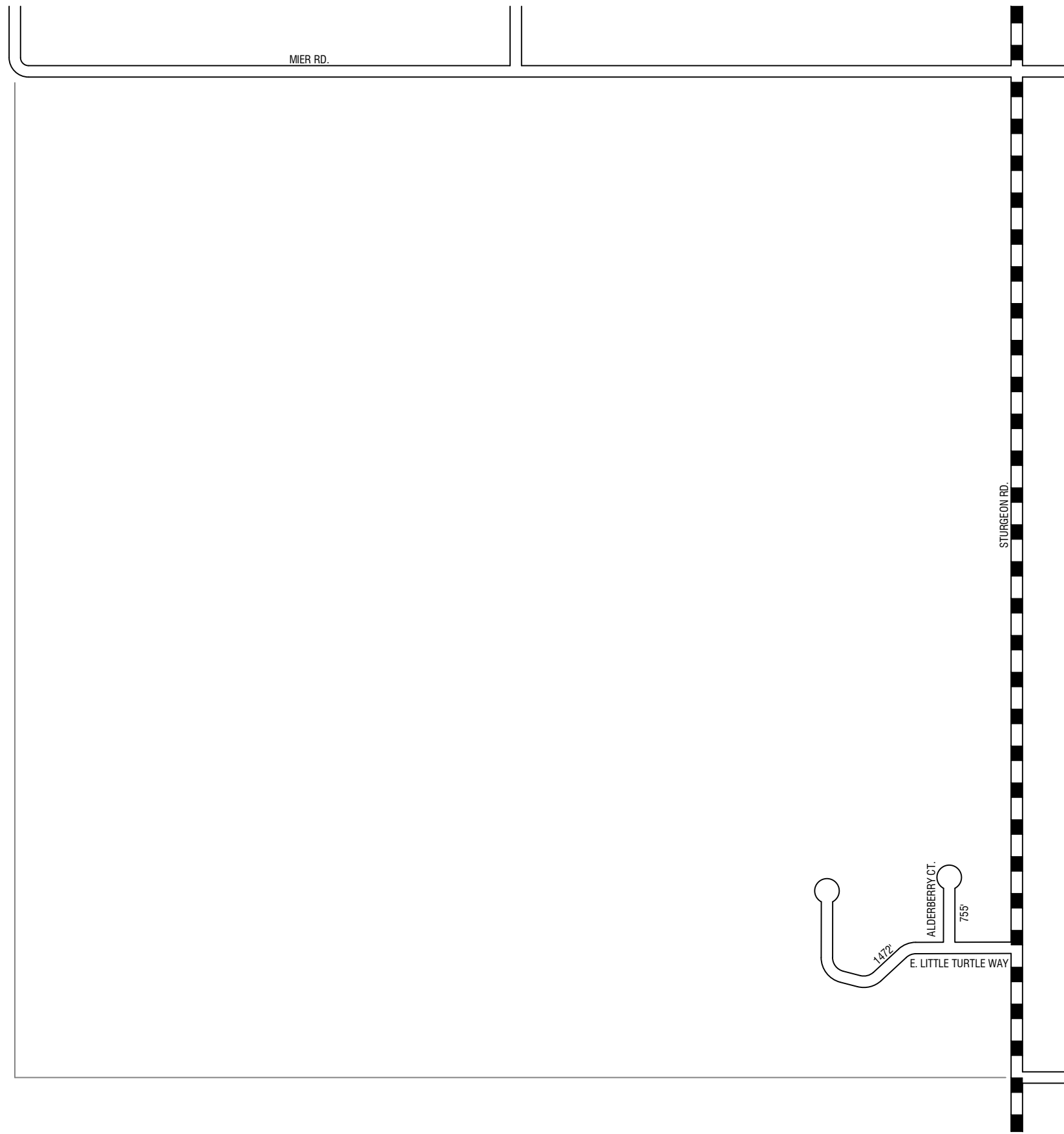
I HEREBY CERTIFY THAT THE ROADS SHOWN HEREON BY SYMBOL OR IN RED AS PRIMARY ROADS AND THOSE SHOWN HEREON BY SYMBOL OR IN GREEN AS LOCAL ROADS ARE IN USE AND ARE UNDER THE JURISDICTION OF THE MIDLAND COUNTY ROAD COMMISSION.

CHAIRMAN \_\_\_\_\_

DATE \_\_\_\_\_



TOWNSHIP LARKIN  
 SECTION 16 T. 15N R. 2E  
 COUNTY MIDLAND - 56



### LEGEND

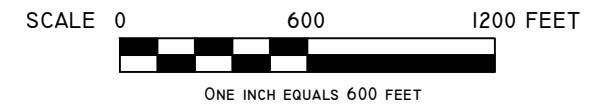
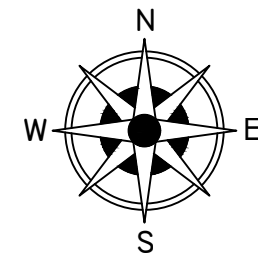
COUNTY LINE	— — — — —
CORPORATE LIMITS	- - - - -
STATE TRUNKLINE	—————
COUNTY PRIMARY	▬▬▬▬▬▬
COUNTY LOCAL	=====
ADJACENT COUNTY	
CITY OR VILLAGE STREET	—————

TOTAL LOCAL FEET 2227 EQUALS 0.42 MILES

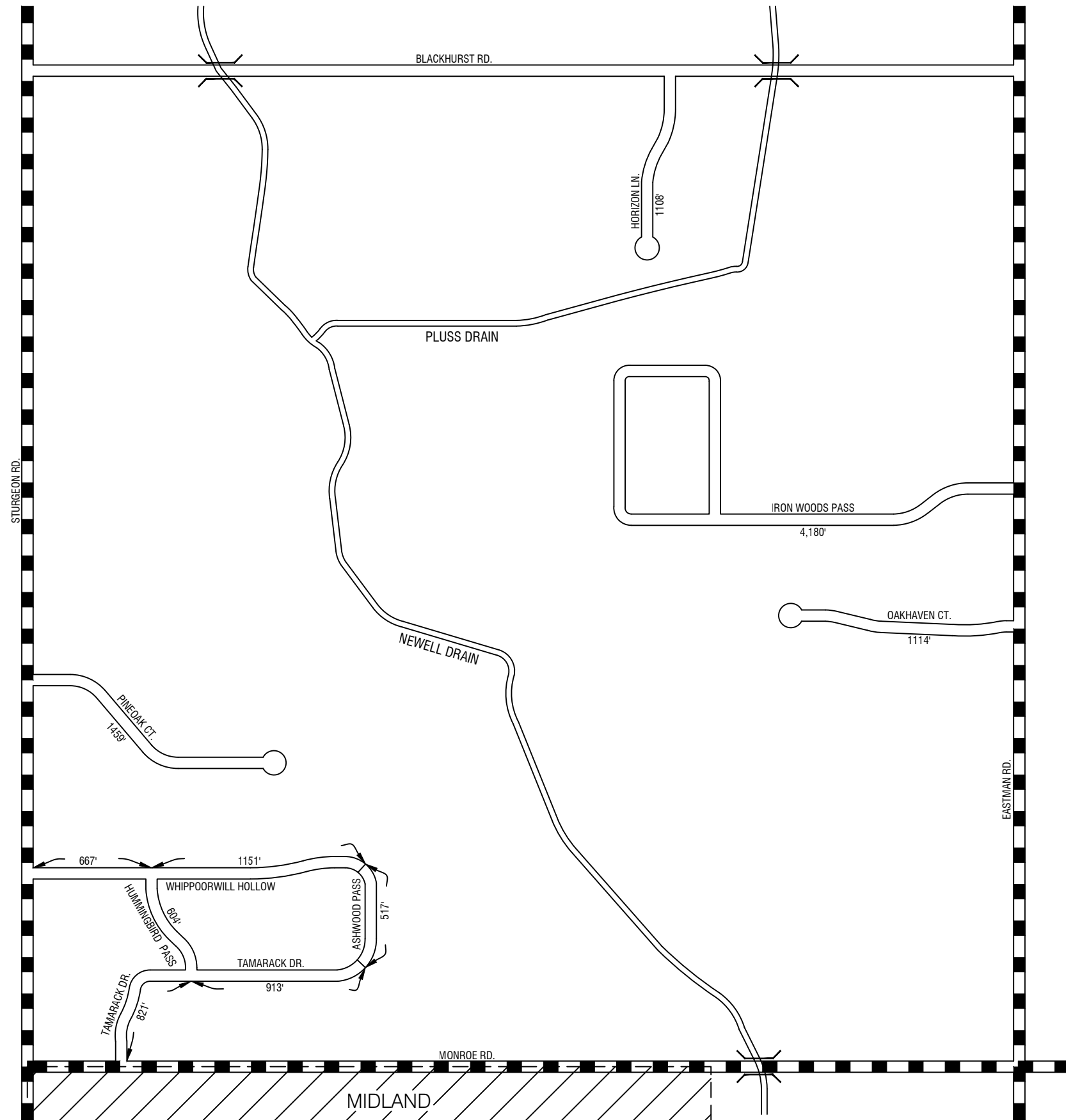
I HEREBY CERTIFY THAT THE ROADS SHOWN HEREON BY SYMBOL OR IN RED AS PRIMARY ROADS AND THOSE SHOWN HEREON BY SYMBOL OR IN GREEN AS LOCAL ROADS ARE IN USE AND ARE UNDER THE JURISDICTION OF THE MIDLAND COUNTY ROAD COMMISSION.

CHAIRMAN

DATE



TOWNSHIP LARKIN  
 SECTION 18 T. 15N R. 2E  
 COUNTY MIDLAND - 56



### LEGEND

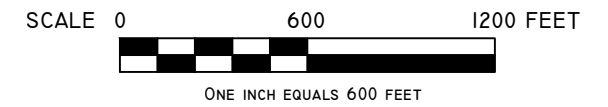
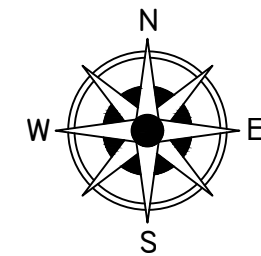
COUNTY LINE	— — — — —
CORPORATE LIMITS	- - - - -
STATE TRUNKLINE	▬▬▬▬▬
COUNTY PRIMARY	▬▬▬▬▬
COUNTY LOCAL	▬▬▬▬▬
ADJACENT COUNTY	▬▬▬▬▬
CITY OR VILLAGE STREET	▬▬▬▬▬

TOTAL LOCAL FEET 12,534 EQUALS 2.37 MILES

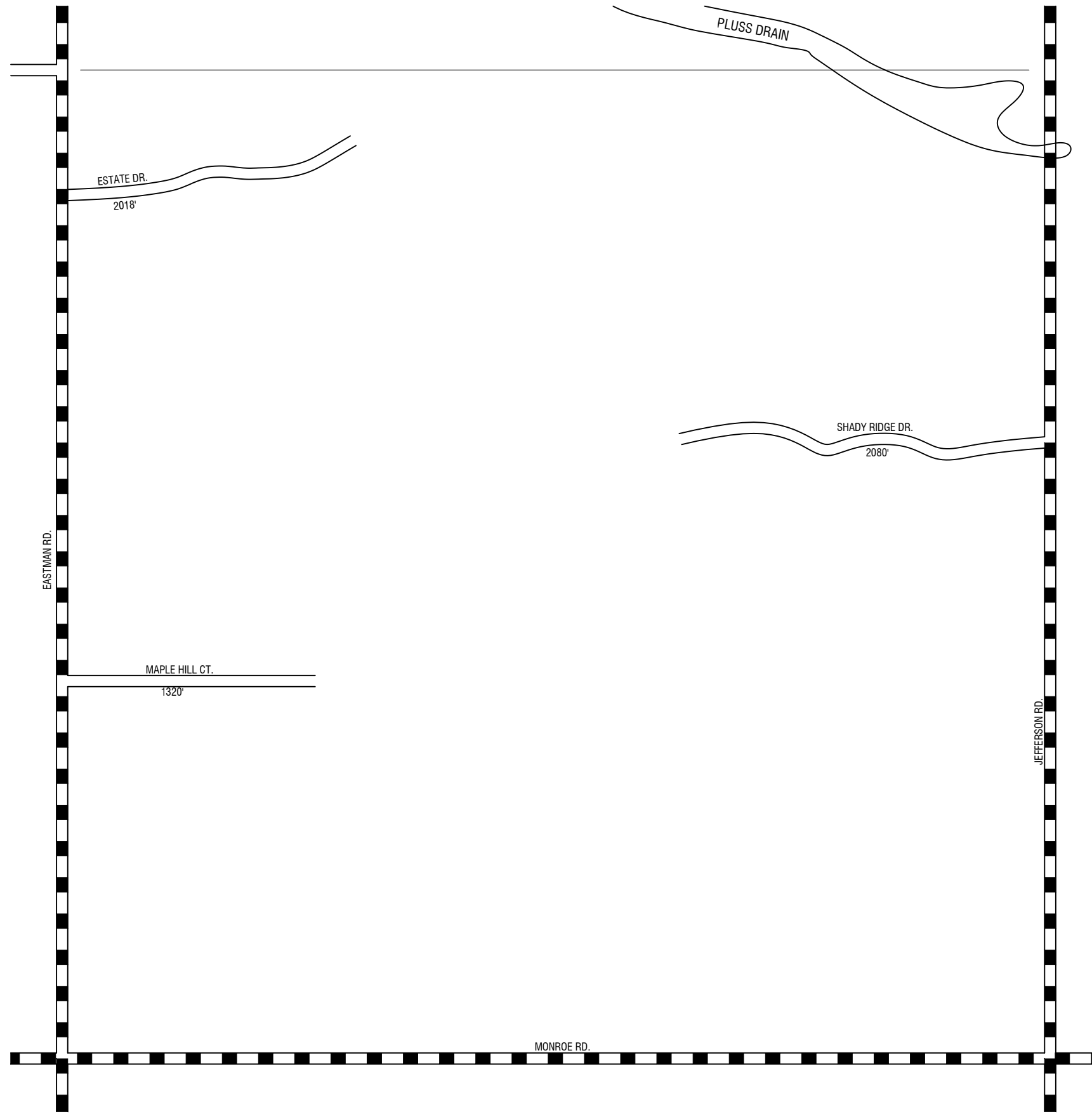
I HEREBY CERTIFY THAT THE ROADS SHOWN HEREON BY SYMBOL OR IN RED AS PRIMARY ROADS AND THOSE SHOWN HEREON BY SYMBOL OR IN GREEN AS LOCAL ROADS ARE IN USE AND ARE UNDER THE JURISDICTION OF THE MIDLAND COUNTY ROAD COMMISSION.

CHAIRMAN

DATE



TOWNSHIP LARKIN  
 SECTION 20 T. 15N R. 2E  
 COUNTY MIDLAND - 56



### LEGEND

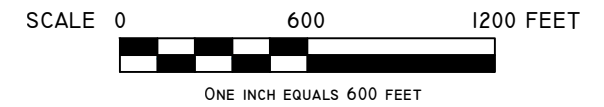
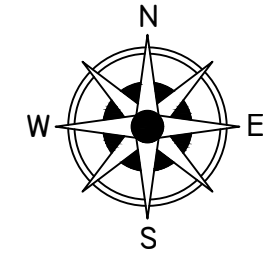
- COUNTY LINE
- CORPORATE LIMITS
- STATE TRUNKLINE
- COUNTY PRIMARY
- COUNTY LOCAL
- ADJACENT COUNTY
- CITY OR VILLAGE STREET

TOTAL LOCAL FEET 5418 EQUALS 1.03 MILES

I HEREBY CERTIFY THAT THE ROADS SHOWN HEREON BY SYMBOL OR IN RED AS PRIMARY ROADS AND THOSE SHOWN HEREON BY SYMBOL OR IN GREEN AS LOCAL ROADS ARE IN USE AND ARE UNDER THE JURISDICTION OF THE MIDLAND COUNTY ROAD COMMISSION.

CHAIRMAN \_\_\_\_\_

DATE \_\_\_\_\_



TOWNSHIP LARKIN  
 SECTION 21 T. 15N R. 2E  
 COUNTY MIDLAND - 56



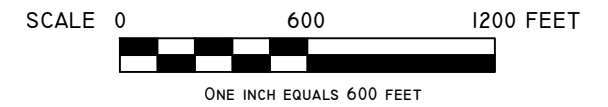
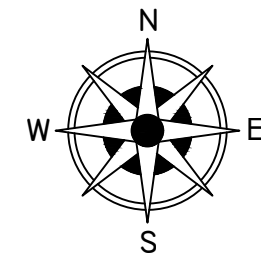
# LEGEND

COUNTY LINE	— — — — —
CORPORATE LIMITS	- - - - -
STATE TRUNKLINE	▬▬▬▬▬▬
COUNTY PRIMARY	▬▬▬▬▬▬
COUNTY LOCAL	▬▬▬▬▬▬
ADJACENT COUNTY	▬▬▬▬▬▬
CITY OR VILLAGE	▬▬▬▬▬▬
STREET	▬▬▬▬▬▬

TOTAL LOCAL FEET 27,303 EQUALS 5.17 MILES

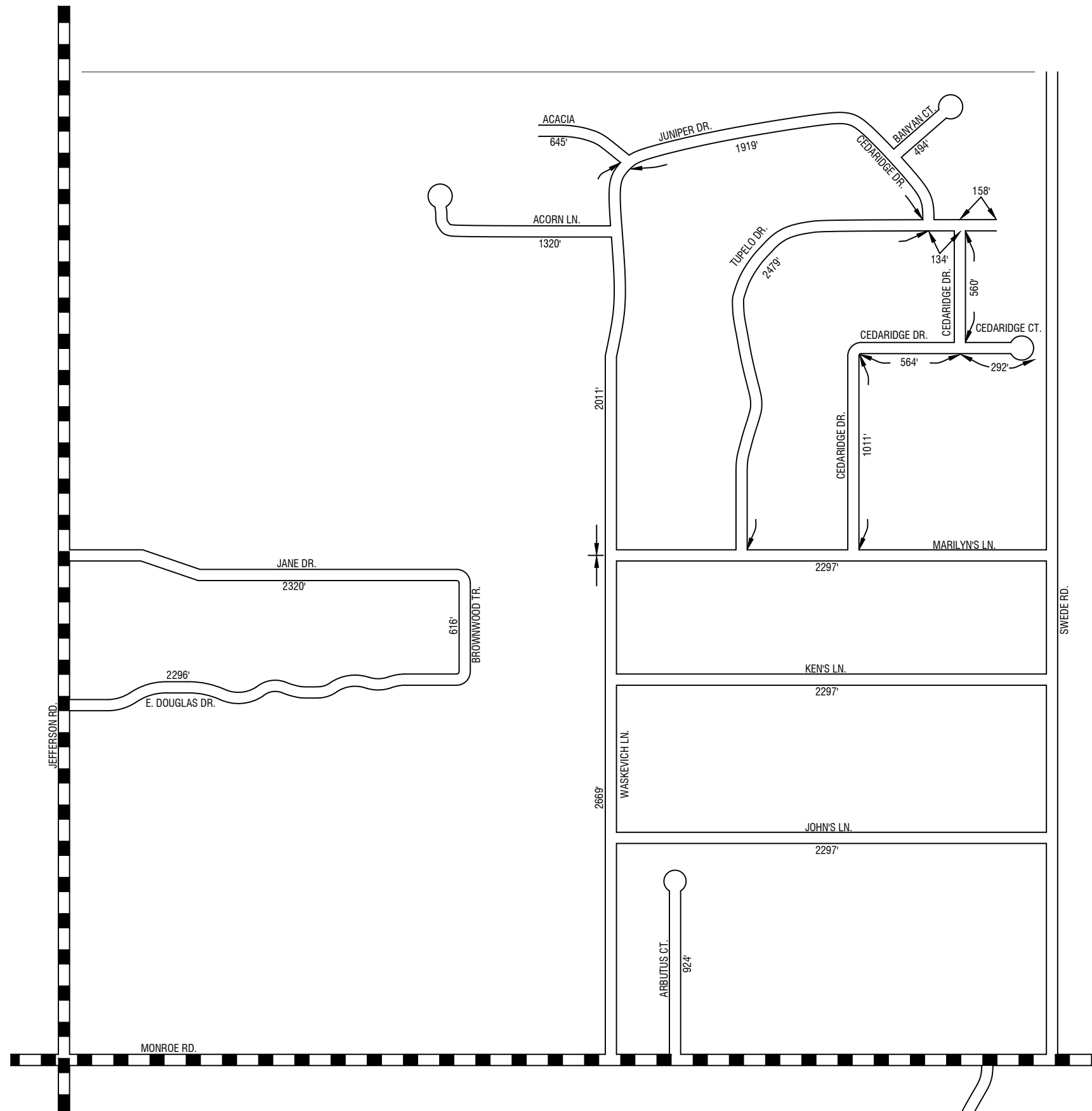
I HEREBY CERTIFY THAT THE ROADS SHOWN HEREON BY SYMBOL OR IN RED AS PRIMARY ROADS AND THOSE SHOWN HEREON BY SYMBOL OR IN GREEN AS LOCAL ROADS ARE IN USE AND ARE UNDER THE JURISDICTION OF THE MIDLAND COUNTY ROAD COMMISSION.

CHAIRMAN \_\_\_\_\_ DATE \_\_\_\_\_



TOWNSHIP LARKIN  
 SECTION 22 T. 15N R. 2E  
 COUNTY MIDLAND - 56

9-22



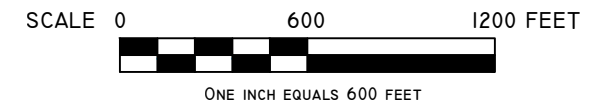
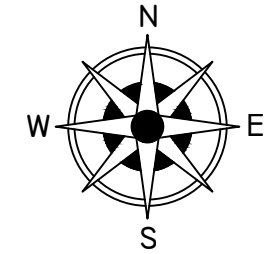
# LEGEND

COUNTY LINE	— — — — —
CORPORATE LIMITS	- - - - -
STATE TRUNKLINE	▬▬▬▬▬▬▬▬▬
COUNTY PRIMARY	▬▬▬▬▬▬▬▬▬
COUNTY LOCAL	▬▬▬▬▬▬▬▬▬
ADJACENT COUNTY	▬▬▬▬▬▬▬▬▬
CITY OR VILLAGE	▬▬▬▬▬▬▬▬▬
STREET	▬▬▬▬▬▬▬▬▬

TOTAL LOCAL FEET 10533 EQUALS 2.00 MILES

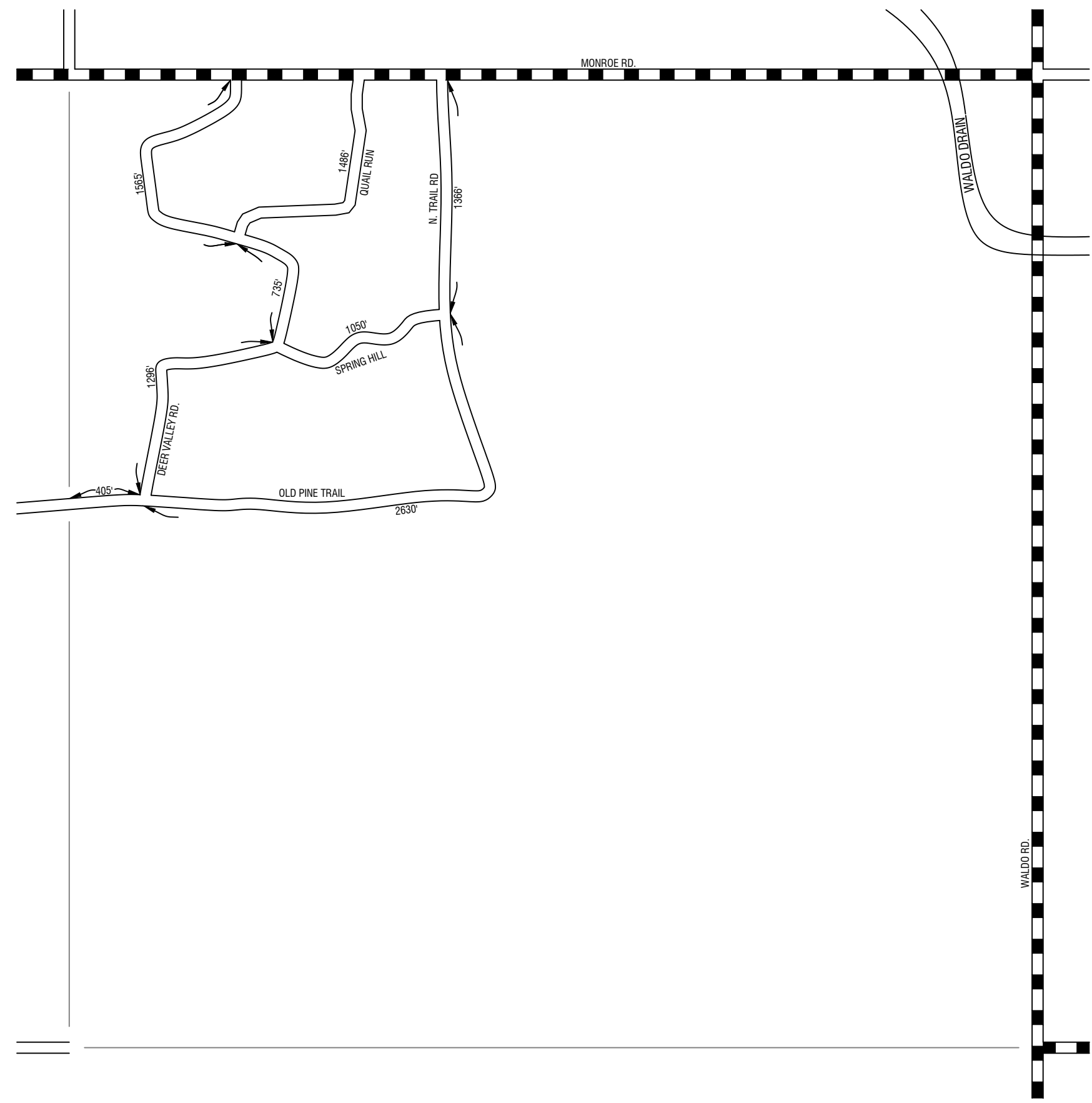
I HEREBY CERTIFY THAT THE ROADS SHOWN HEREON BY SYMBOL OR IN RED AS PRIMARY ROADS AND THOSE SHOWN HEREON BY SYMBOL OR IN GREEN AS LOCAL ROADS ARE IN USE AND ARE UNDER THE JURISDICTION OF THE MIDLAND COUNTY ROAD COMMISSION.

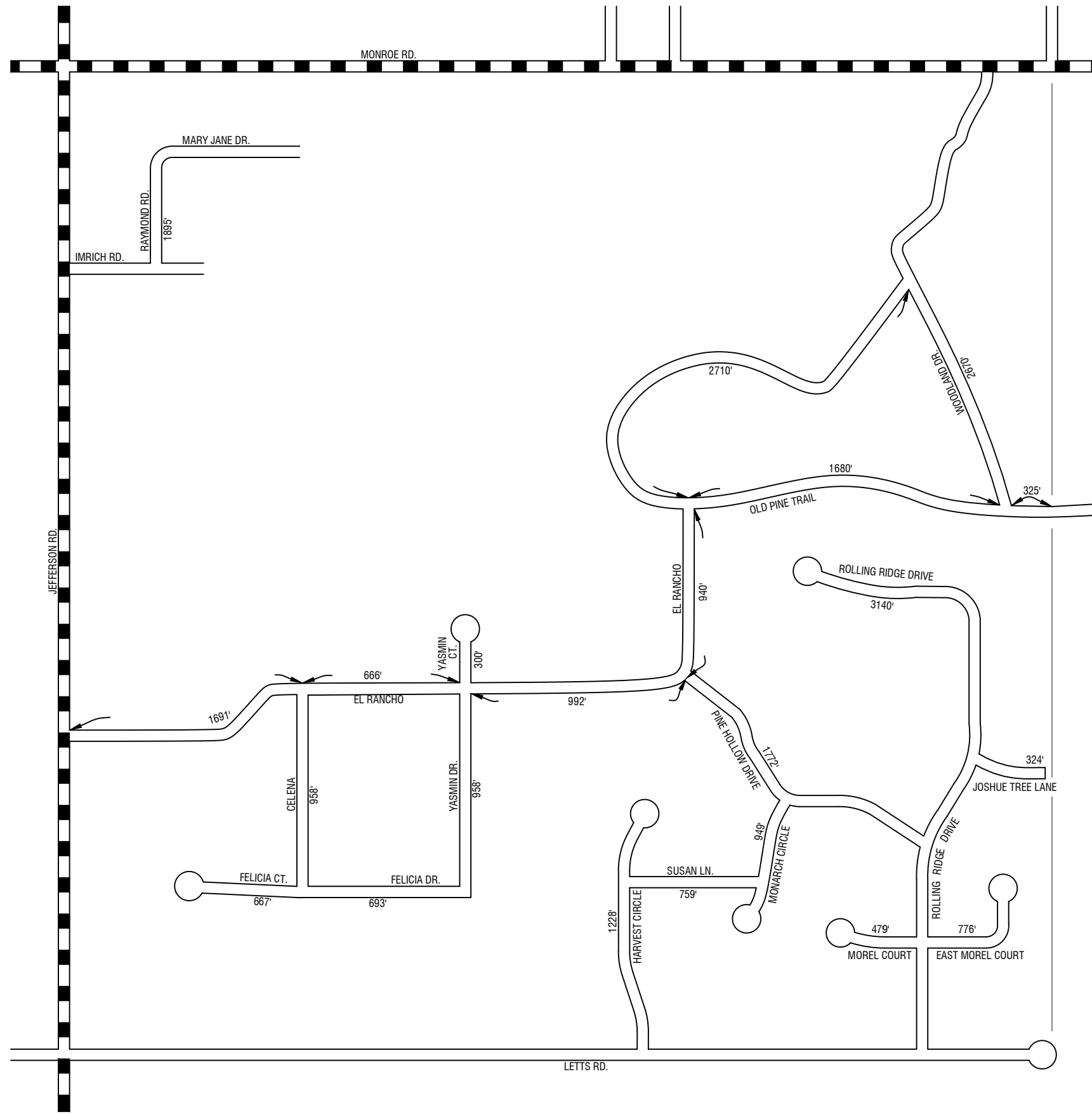
CHAIRMAN \_\_\_\_\_ DATE \_\_\_\_\_



TOWNSHIP LARKIN  
 SECTION 26 T. 15N R. 2E  
 COUNTY MIDLAND - 56

9-26





### LEGEND

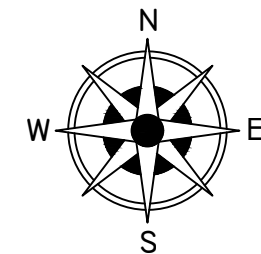
- COUNTY LINE
- CORPORATE LIMITS
- STATE TRUNKLINE
- COUNTY PRIMARY
- COUNTY LOCAL
- ADJACENT COUNTY
- CITY OR VILLAGE STREET

TOTAL LOCAL FEET 26572 EQUALS 5.03 MILES

I HEREBY CERTIFY THAT THE ROADS SHOWN HEREON BY SYMBOL OR IN RED AS PRIMARY ROADS AND THOSE SHOWN HEREON BY SYMBOL OR IN GREEN AS LOCAL ROADS ARE IN USE AND ARE UNDER THE JURISDICTION OF THE MIDLAND COUNTY ROAD COMMISSION.

CHAIRMAN \_\_\_\_\_

DATE \_\_\_\_\_



SCALE 0 600 1200 FEET  
  
 ONE INCH EQUALS 600 FEET

TOWNSHIP LARKIN  
 SECTION 27 T. 15N R. 2E  
 COUNTY MIDLAND - 56

# LEGEND

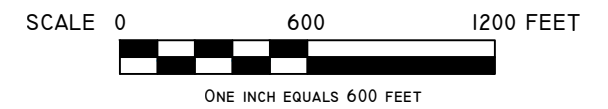
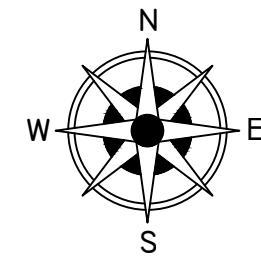
COUNTY LINE	— — — — —
CORPORATE LIMITS	- - - - -
STATE TRUNKLINE	▬▬▬▬▬
COUNTY PRIMARY	▬▬▬▬▬
COUNTY LOCAL	▬▬▬▬▬
ADJACENT COUNTY	▬▬▬▬▬
CITY OR VILLAGE	▬▬▬▬▬
STREET	▬▬▬▬▬

TOTAL LOCAL FEET 4829 EQUALS 0.91 MILES

I HEREBY CERTIFY THAT THE ROADS SHOWN HEREON BY SYMBOL OR IN RED AS PRIMARY ROADS AND THOSE SHOWN HEREON BY SYMBOL OR IN GREEN AS LOCAL ROADS ARE IN USE AND ARE UNDER THE JURISDICTION OF THE MIDLAND COUNTY ROAD COMMISSION.

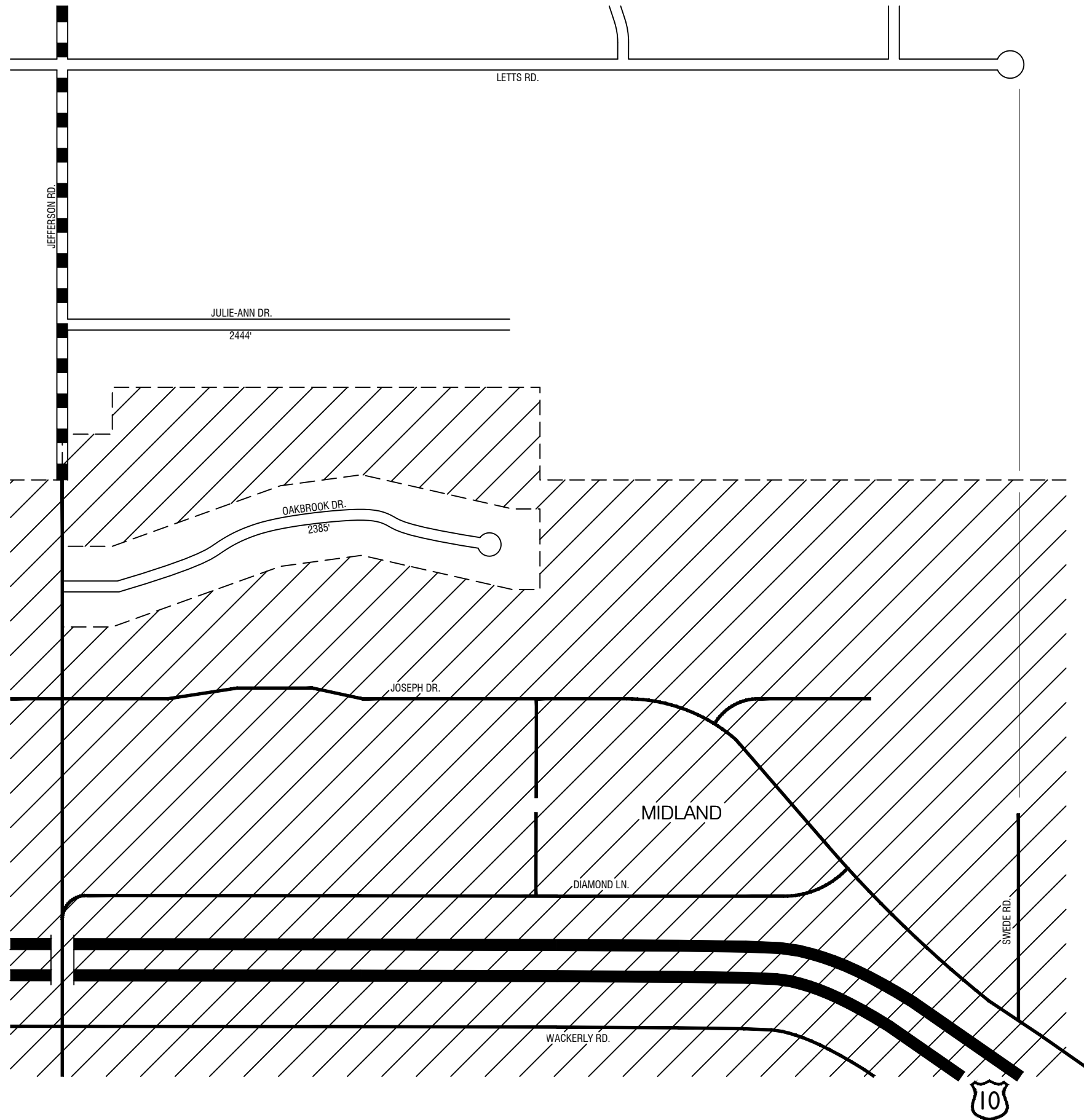
CHAIRMAN

DATE

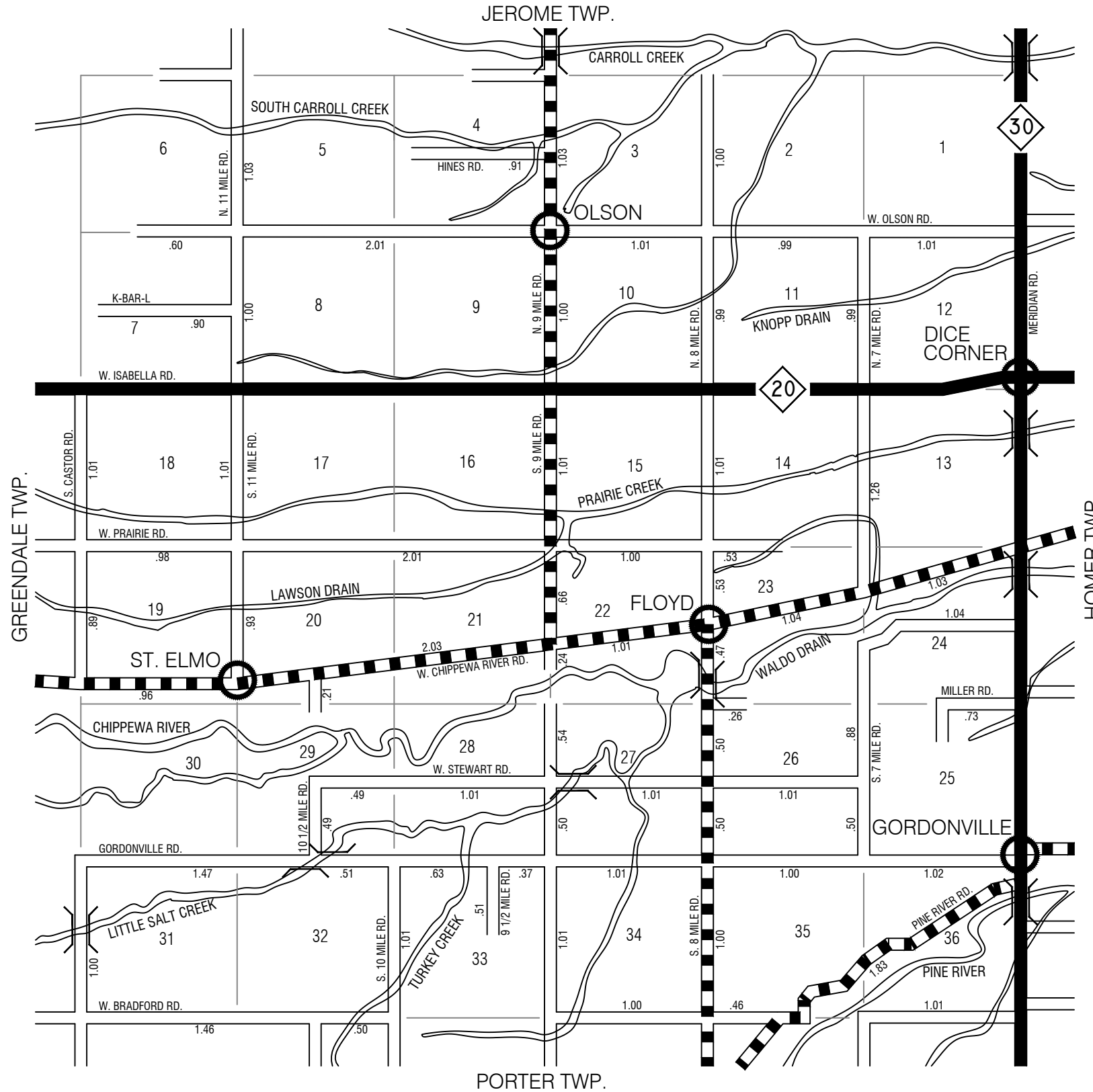


TOWNSHIP LARKIN  
 SECTION 34 T. 15N R. 2E  
 COUNTY MIDLAND - 56

9-34



# LEE TWP.



## LEGEND

COUNTY LINE	-----
CORPORATE LIMITS	-----
STATE TRUNKLINE	—————
COUNTY PRIMARY	—————
COUNTY LOCAL	—————
ADJACENT COUNTY	
CITY OR VILLAGE	—————
STREET	—————

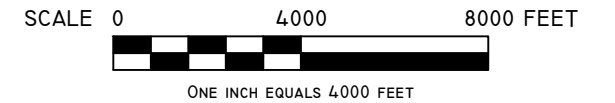
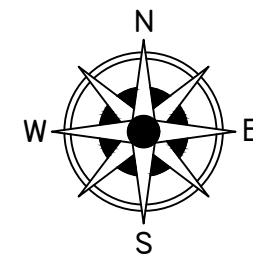
PRIMARY ROAD SYSTEM IS 14.07 MILES

LOCAL ROAD SYSTEM IS 46.48 MILES

I HEREBY CERTIFY THAT THE ROADS SHOWN HEREON BY SYMBOL OR IN RED AS PRIMARY ROADS AND THOSE SHOWN HEREON BY SYMBOL OR IN GREEN AS LOCAL ROADS ARE IN USE AND ARE UNDER THE JURISDICTION OF THE MIDLAND COUNTY ROAD COMMISSION.

CHAIRMAN

DATE



MIDLAND CO - 56

T14N - RIW

**LEGEND**

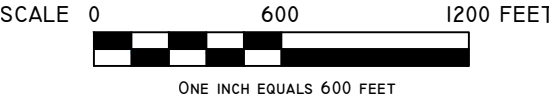
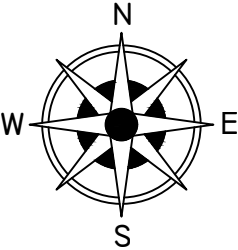
COUNTY LINE	— — — — —
CORPORATE LIMITS	- - - - -
STATE TRUNKLINE	—————
COUNTY PRIMARY	▬▬▬▬▬▬▬
COUNTY LOCAL	=====
ADJACENT COUNTY	
CITY OR VILLAGE STREET	—————

TOTAL LOCAL FEET 992 EQUALS .19 MILES

I HEREBY CERTIFY THAT THE ROADS SHOWN HEREON BY SYMBOL OR IN RED AS PRIMARY ROADS AND THOSE SHOWN HEREON BY SYMBOL OR IN GREEN AS LOCAL ROADS ARE IN USE AND ARE UNDER THE JURISDICTION OF THE MIDLAND COUNTY ROAD COMMISSION.


CHAIRMAN

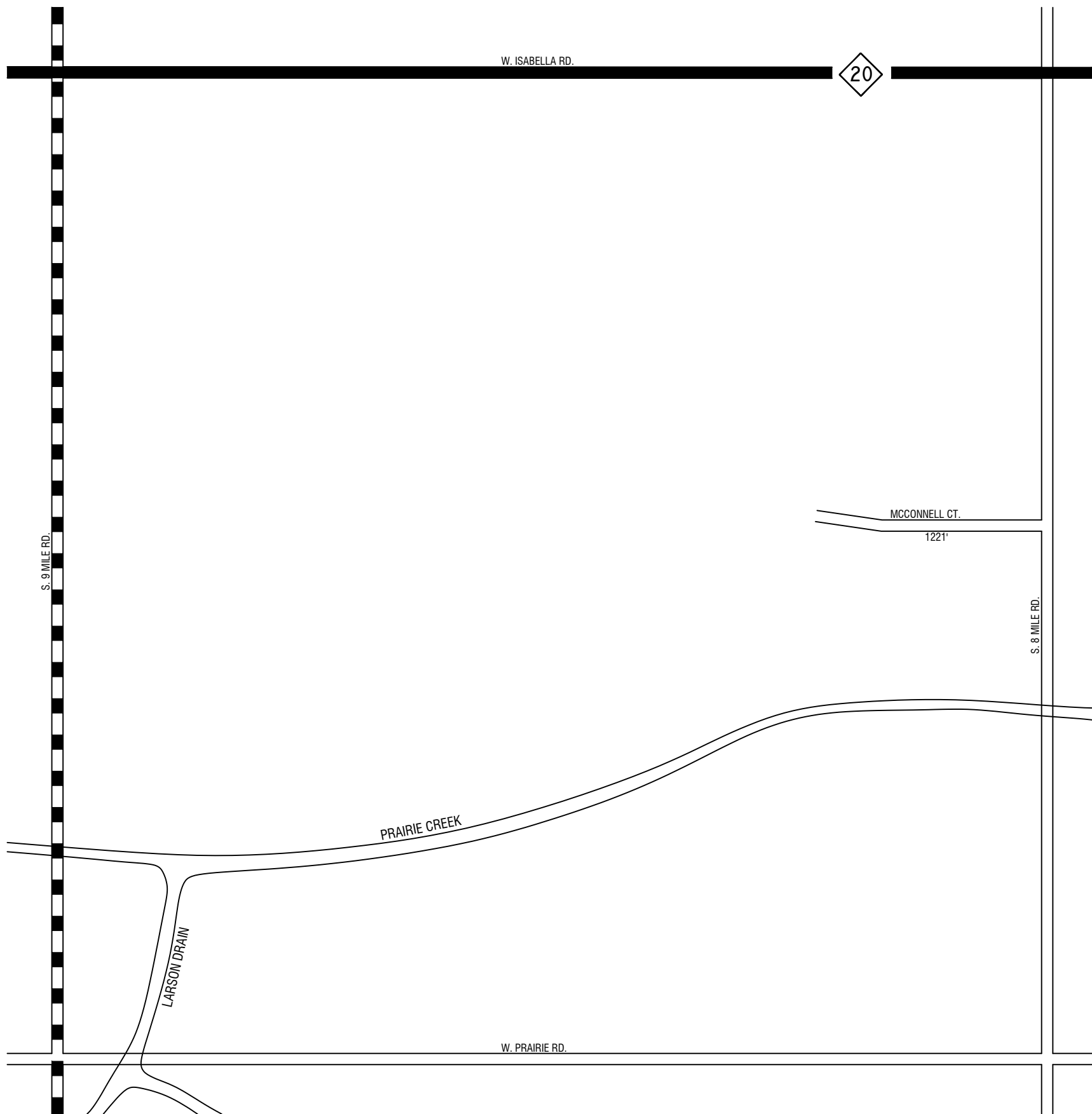
DATE



TOWNSHIP LEE  
 SECTION 1 T. 14N R. 1W  
 COUNTY MIDLAND - 56

10-1





## LEGEND

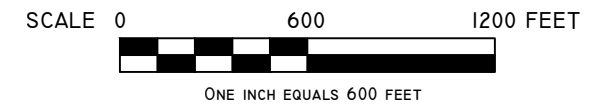
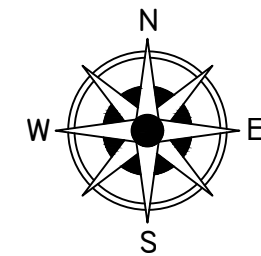
COUNTY LINE	— — — — —
CORPORATE LIMITS	- - - - -
STATE TRUNKLINE	—————
COUNTY PRIMARY	▬▬▬▬▬▬
COUNTY LOCAL	=====
ADJACENT COUNTY	
CITY OR VILLAGE	—————
STREET	—————

TOTAL LOCAL FEET 1221 EQUALS .23 MILES

I HEREBY CERTIFY THAT THE ROADS SHOWN HEREON BY SYMBOL OR IN RED AS PRIMARY ROADS AND THOSE SHOWN HEREON BY SYMBOL OR IN GREEN AS LOCAL ROADS ARE IN USE AND ARE UNDER THE JURISDICTION OF THE MIDLAND COUNTY ROAD COMMISSION.

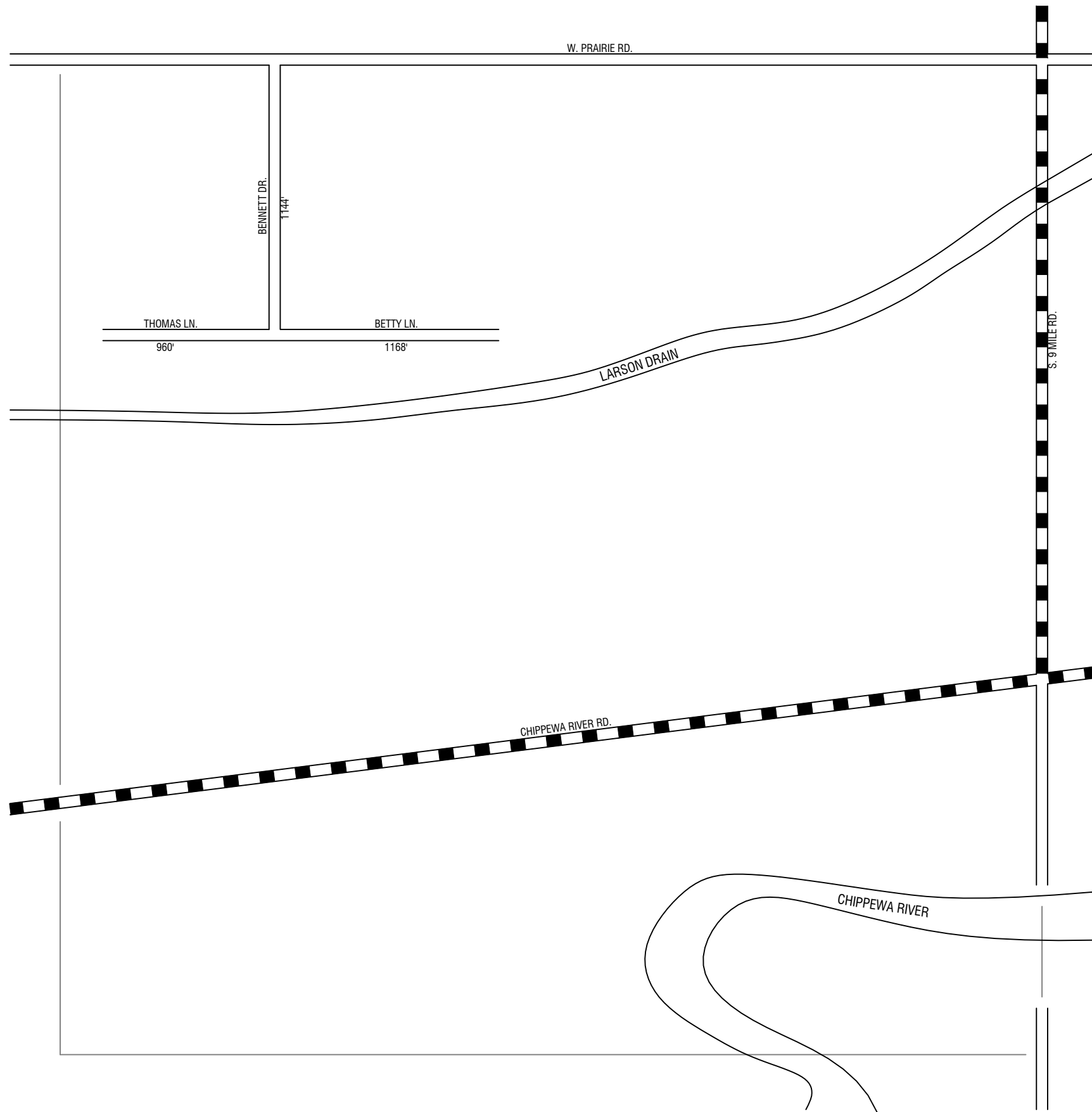
CHAIRMAN \_\_\_\_\_

DATE \_\_\_\_\_


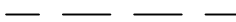







TOWNSHIP LEE  
 SECTION 15 T. 14N R. 1W  
 COUNTY MIDLAND - 56

10-15



### LEGEND

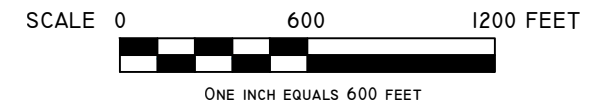
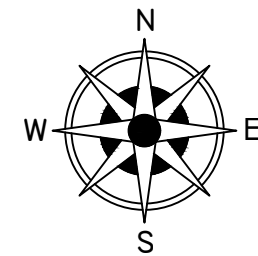
COUNTY LINE	
CORPORATE LIMITS	
STATE TRUNKLINE	
COUNTY PRIMARY	
COUNTY LOCAL	
ADJACENT COUNTY	
CITY OR VILLAGE STREET	

TOTAL LOCAL FEET 3272 EQUALS .62 MILES

I HEREBY CERTIFY THAT THE ROADS SHOWN HEREON BY SYMBOL OR IN RED AS PRIMARY ROADS AND THOSE SHOWN HEREON BY SYMBOL OR IN GREEN AS LOCAL ROADS ARE IN USE AND ARE UNDER THE JURISDICTION OF THE MIDLAND COUNTY ROAD COMMISSION.

CHAIRMAN

DATE











TOWNSHIP LEE  
 SECTION 21 T. 14N R. 1W  
 COUNTY MIDLAND - 56

10-21



# LINCOLN TWP.

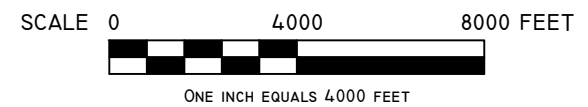
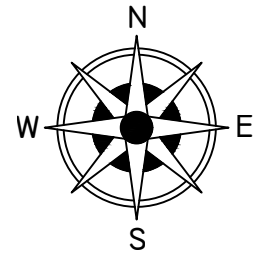
## LEGEND

- COUNTY LINE 
- CORPORATE LIMITS 
- STATE TRUNKLINE 
- COUNTY PRIMARY 
- COUNTY LOCAL 
- ADJACENT COUNTY 
- CITY OR VILLAGE 
- STREET 

PRIMARY ROAD SYSTEM IS 9.30 MILES  
LOCAL ROAD SYSTEM IS 20.00 MILES


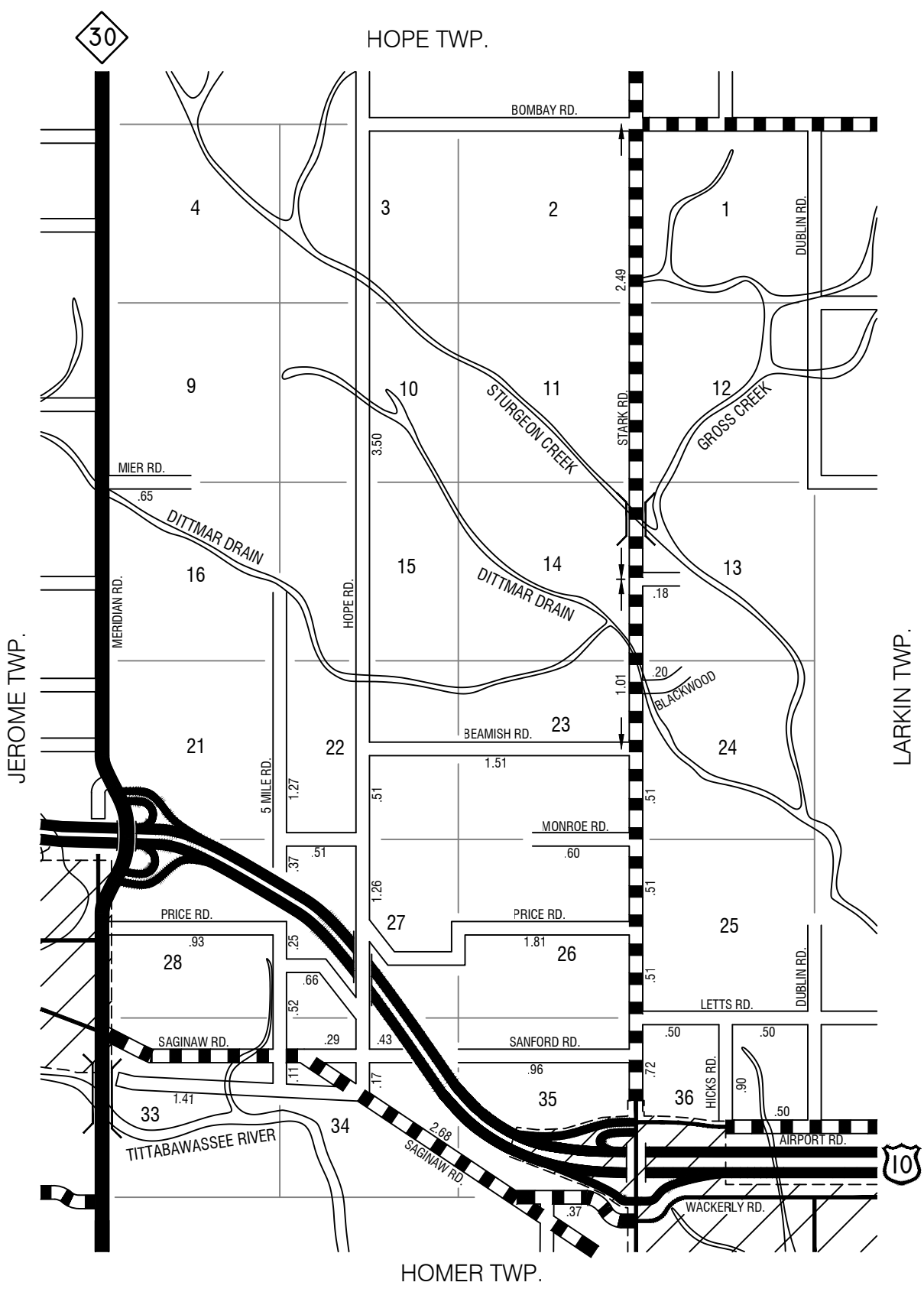
I HEREBY CERTIFY THAT THE ROADS SHOWN HEREON BY SYMBOL OR IN RED AS PRIMARY ROADS AND THOSE SHOWN HEREON BY SYMBOL OR IN GREEN AS LOCAL ROADS ARE IN USE AND ARE UNDER THE JURISDICTION OF THE MIDLAND COUNTY ROAD COMMISSION.

CHAIRMAN \_\_\_\_\_ DATE \_\_\_\_\_



MIDLAND CO - 56

T15N - R1E



# LEGEND

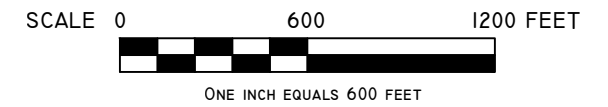
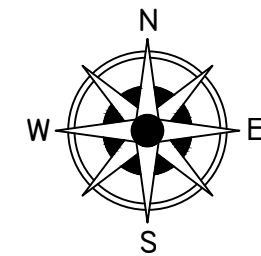
COUNTY LINE	— — — — —
CORPORATE LIMITS	- - - - -
STATE TRUNKLINE	▬▬▬▬▬
COUNTY PRIMARY	▬▬▬▬▬
COUNTY LOCAL	▬▬▬▬▬
ADJACENT COUNTY	▬▬▬▬▬
CITY OR VILLAGE STREET	▬▬▬▬▬

TOTAL LOCAL FEET 1818 EQUALS .34 MILES

I HEREBY CERTIFY THAT THE ROADS SHOWN HEREON BY SYMBOL OR IN RED AS PRIMARY ROADS AND THOSE SHOWN HEREON BY SYMBOL OR IN GREEN AS LOCAL ROADS ARE IN USE AND ARE UNDER THE JURISDICTION OF THE MIDLAND COUNTY ROAD COMMISSION.

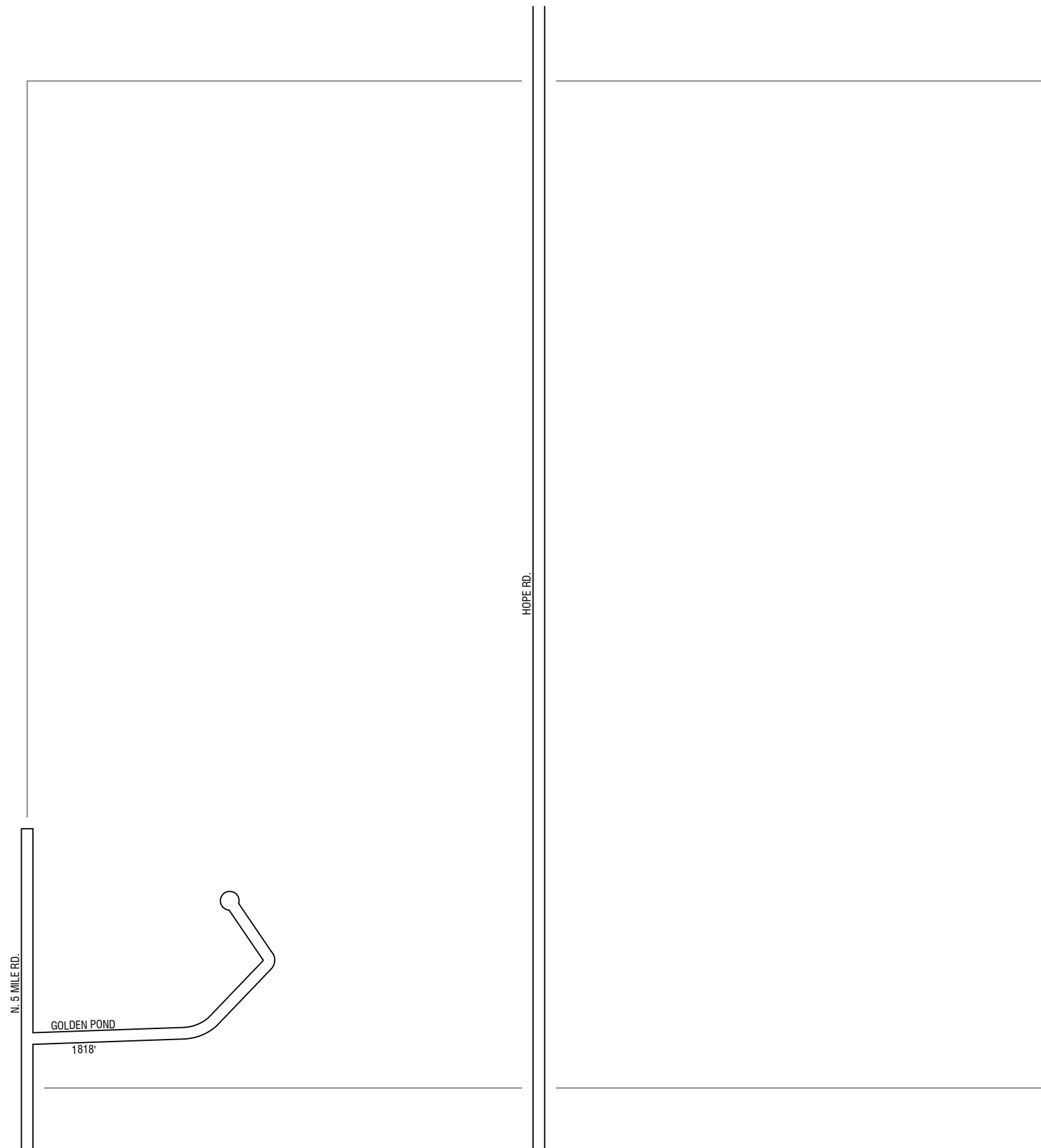
CHAIRMAN


DATE



TOWNSHIP LINCOLN  
 SECTION 15 T. 15N R. 1E  
 COUNTY MIDLAND - 56

11-15





### LEGEND

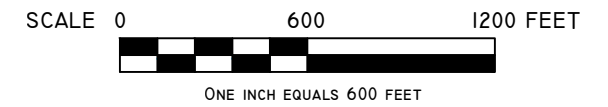
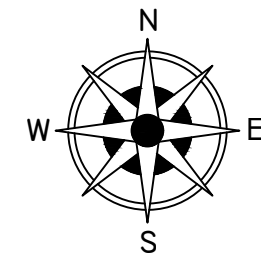
COUNTY LINE	— — — — —
CORPORATE LIMITS	- - - - -
STATE TRUNKLINE	▬▬▬▬▬▬
COUNTY PRIMARY	▬▬▬▬▬▬
COUNTY LOCAL	▬▬▬▬▬▬
ADJACENT COUNTY	▬▬▬▬▬▬
CITY OR VILLAGE STREET	▬▬▬▬▬▬

TOTAL LOCAL FEET 1044 EQUALS .20 MILES

I HEREBY CERTIFY THAT THE ROADS SHOWN HEREON BY SYMBOL OR IN RED AS PRIMARY ROADS AND THOSE SHOWN HEREON BY SYMBOL OR IN GREEN AS LOCAL ROADS ARE IN USE AND ARE UNDER THE JURISDICTION OF THE MIDLAND COUNTY ROAD COMMISSION.


CHAIRMAN

DATE



TOWNSHIP LINCOLN  
 SECTION 23 T. 15N R. 1E  
 COUNTY MIDLAND - 56

11-23



### LEGEND

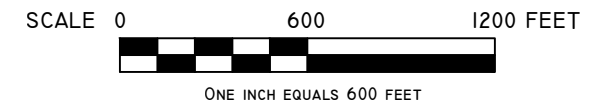
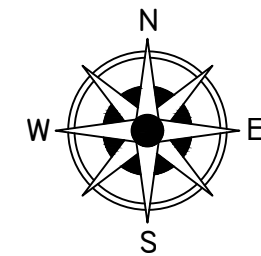
COUNTY LINE	— — — — —
CORPORATE LIMITS	- - - - -
STATE TRUNKLINE	—————
COUNTY PRIMARY	▬▬▬▬▬▬
COUNTY LOCAL	=====
ADJACENT COUNTY	
CITY OR VILLAGE STREET	—————

TOTAL LOCAL FEET 1118 EQUALS .21 MILES

I HEREBY CERTIFY THAT THE ROADS SHOWN HEREON BY SYMBOL OR IN RED AS PRIMARY ROADS AND THOSE SHOWN HEREON BY SYMBOL OR IN GREEN AS LOCAL ROADS ARE IN USE AND ARE UNDER THE JURISDICTION OF THE MIDLAND COUNTY ROAD COMMISSION.

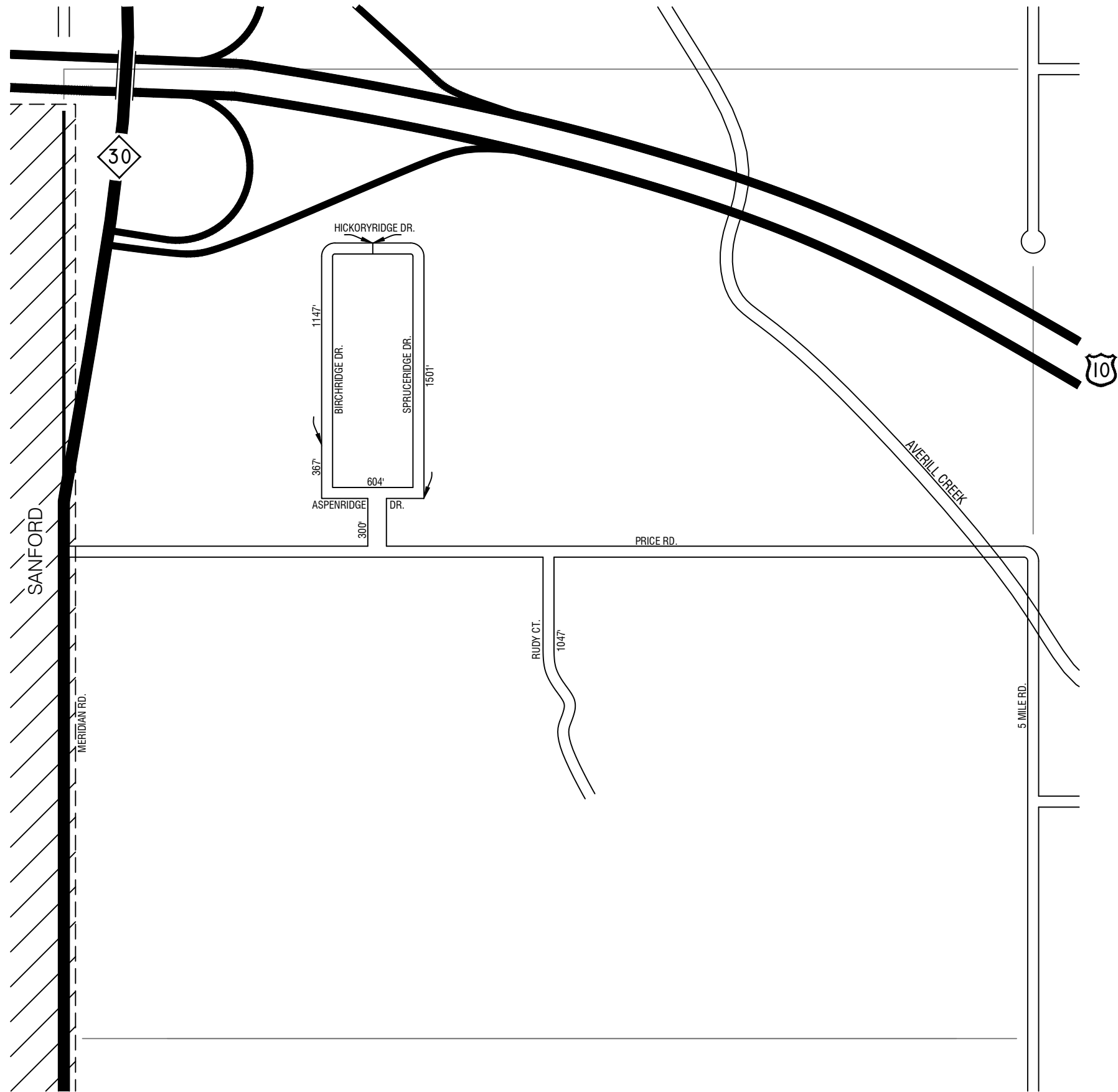
CHAIRMAN \_\_\_\_\_

DATE \_\_\_\_\_



TOWNSHIP LINCOLN  
 SECTION 25 T. 15N R. 1E  
 COUNTY MIDLAND - 56

11-25



**LEGEND**

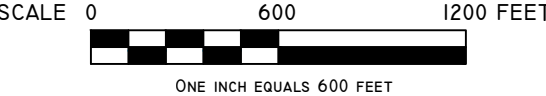
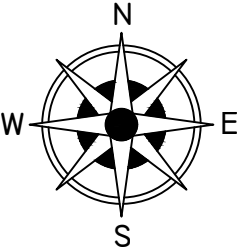
COUNTY LINE	— — — — —
CORPORATE LIMITS	- - - - -
STATE TRUNKLINE	—————
COUNTY PRIMARY	▬▬▬▬▬▬
COUNTY LOCAL	=====
ADJACENT COUNTY	
CITY OR VILLAGE STREET	—————

TOTAL LOCAL FEET 4966 EQUALS .94 MILES

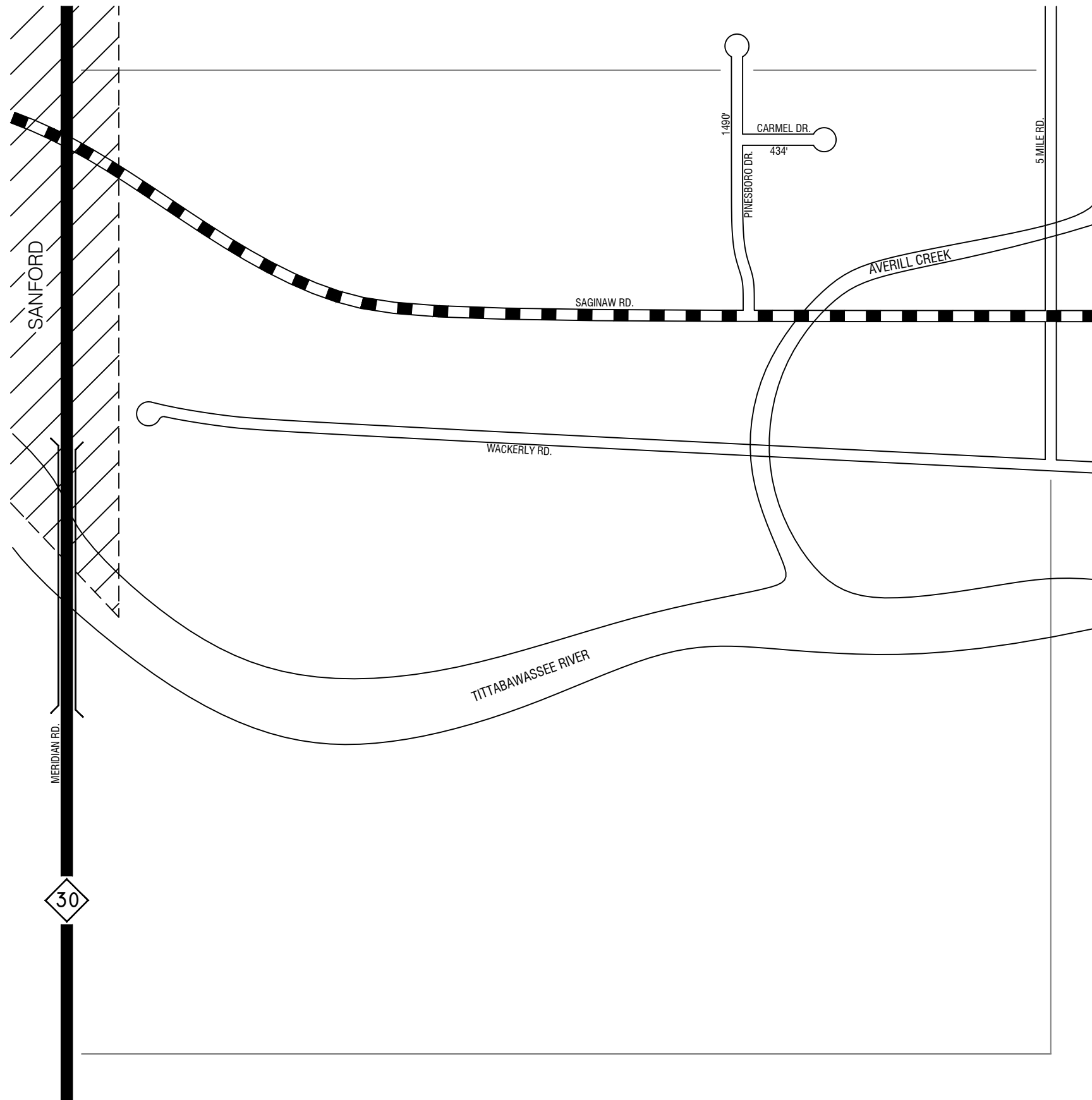
I HEREBY CERTIFY THAT THE ROADS SHOWN HEREON BY SYMBOL OR IN RED AS PRIMARY ROADS AND THOSE SHOWN HEREON BY SYMBOL OR IN GREEN AS LOCAL ROADS ARE IN USE AND ARE UNDER THE JURISDICTION OF THE MIDLAND COUNTY ROAD COMMISSION.

CHAIRMAN

DATE



TOWNSHIP LINCOLN  
 SECTION 28 T. 15N R. 1E  
 COUNTY MIDLAND - 56



### LEGEND

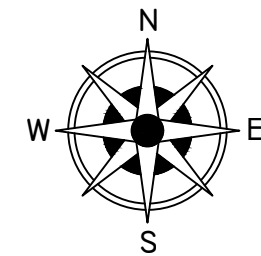
- COUNTY LINE
- CORPORATE LIMITS
- STATE TRUNKLINE
- COUNTY PRIMARY
- COUNTY LOCAL
- ADJACENT COUNTY
- CITY OR VILLAGE
- STREET

TOTAL LOCAL FEET 1924 EQUALS .36 MILES

I HEREBY CERTIFY THAT THE ROADS SHOWN HEREON BY SYMBOL OR IN RED AS PRIMARY ROADS AND THOSE SHOWN HEREON BY SYMBOL OR IN GREEN AS LOCAL ROADS ARE IN USE AND ARE UNDER THE JURISDICTION OF THE MIDLAND COUNTY ROAD COMMISSION.

CHAIRMAN \_\_\_\_\_

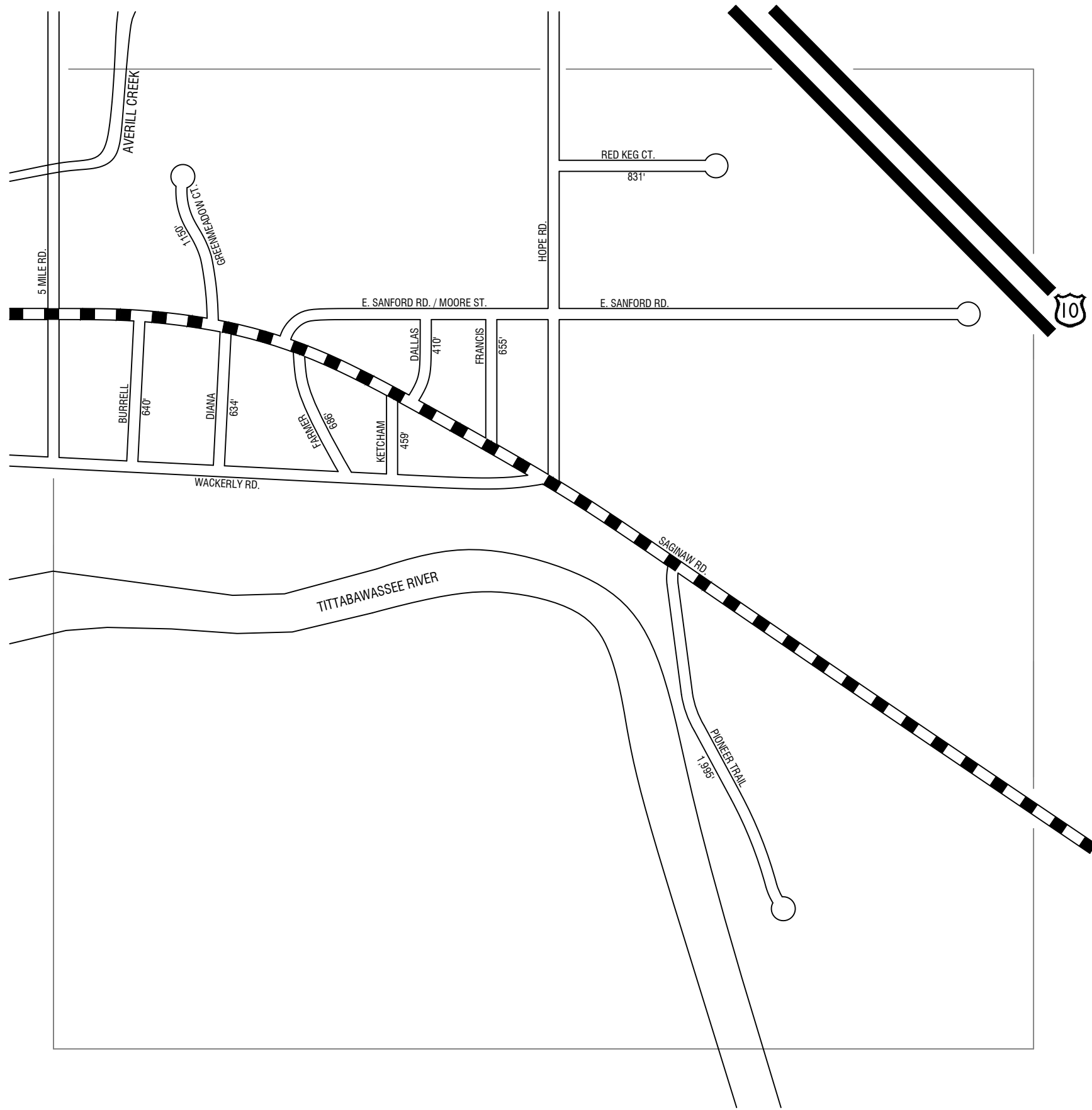
DATE \_\_\_\_\_



SCALE 0 600 1200 FEET  
  
 ONE INCH EQUALS 600 FEET

TOWNSHIP LINCOLN  
 SECTION 33 T. 15N R. 1E  
 COUNTY MIDLAND - 56

11-33



**LEGEND**

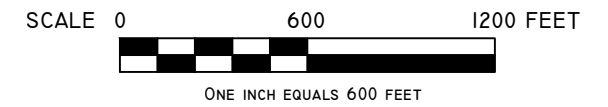
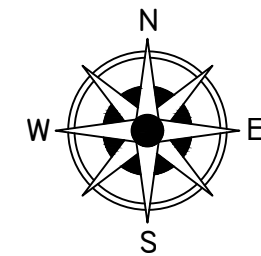
- COUNTY LINE
- CORPORATE LIMITS
- STATE TRUNKLINE
- COUNTY PRIMARY
- COUNTY LOCAL
- ADJACENT COUNTY
- CITY OR VILLAGE
- STREET

TOTAL LOCAL FEET 7460 EQUALS 1.41 MILES

I HEREBY CERTIFY THAT THE ROADS SHOWN HEREON BY SYMBOL OR IN RED AS PRIMARY ROADS AND THOSE SHOWN HEREON BY SYMBOL OR IN GREEN AS LOCAL ROADS ARE IN USE AND ARE UNDER THE JURISDICTION OF THE MIDLAND COUNTY ROAD COMMISSION.

CHAIRMAN \_\_\_\_\_

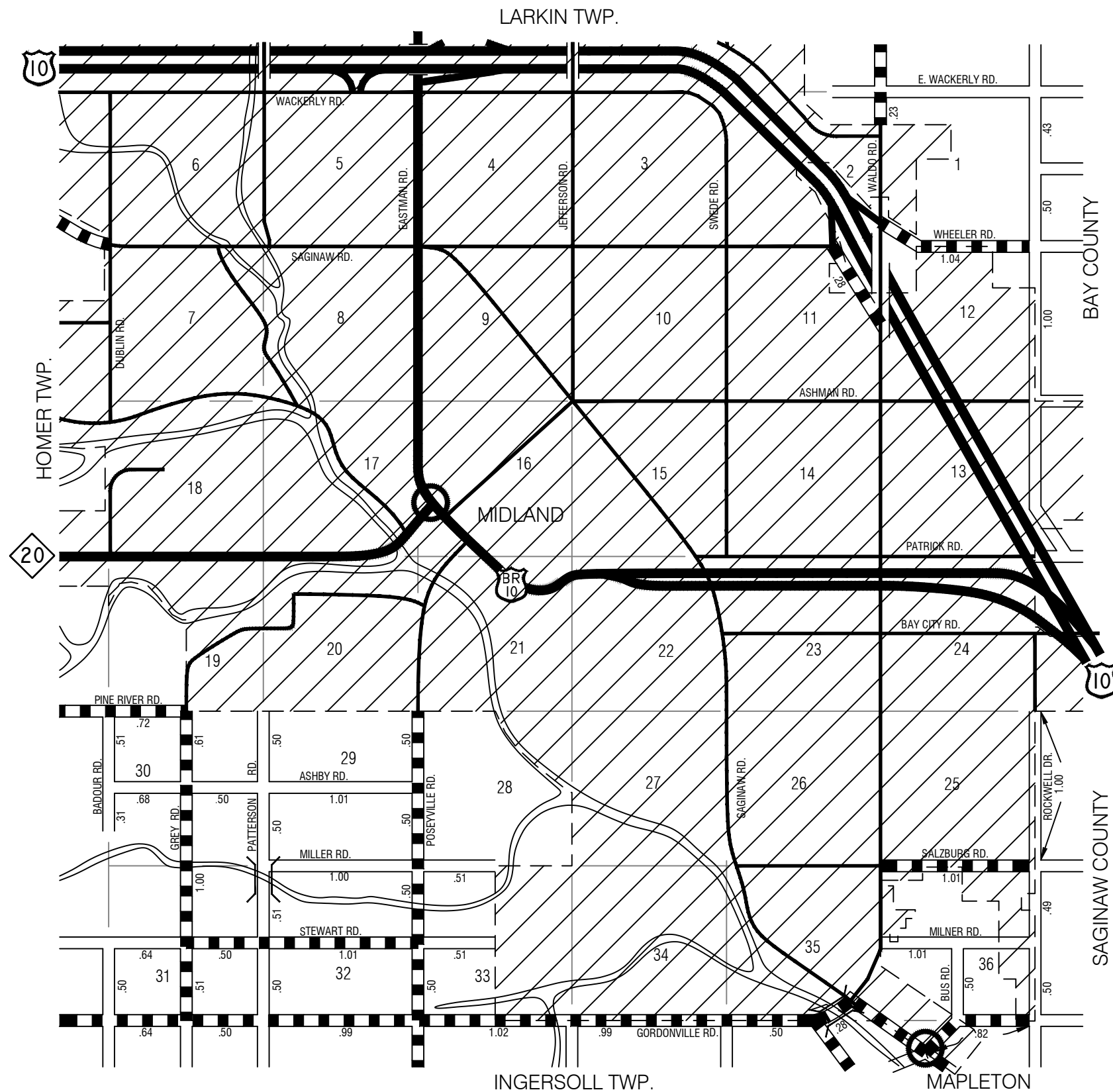
DATE \_\_\_\_\_



TOWNSHIP LINCOLN  
 SECTION 34 T. 15N R. 1E  
 COUNTY MIDLAND - 56

11-34

# MIDLAND TWP.



## LEGEND

COUNTY LINE	-----
CORPORATE LIMITS	- - - - -
STATE TRUNKLINE	—————
COUNTY PRIMARY	▬▬▬▬▬▬
COUNTY LOCAL	▬▬▬▬▬▬
ADJACENT COUNTY	
CITY OR VILLAGE	—————
STREET	—————

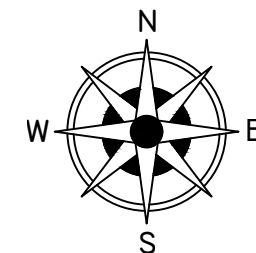
PRIMARY ROAD SYSTEM IS 14.65 MILES

LOCAL ROAD SYSTEM IS 13.61 MILES

I HEREBY CERTIFY THAT THE ROADS SHOWN HEREON BY SYMBOL OR IN RED AS PRIMARY ROADS AND THOSE SHOWN HEREON BY SYMBOL OR IN GREEN AS LOCAL ROADS ARE IN USE AND ARE UNDER THE JURISDICTION OF THE MIDLAND COUNTY ROAD COMMISSION.

CHAIRMAN

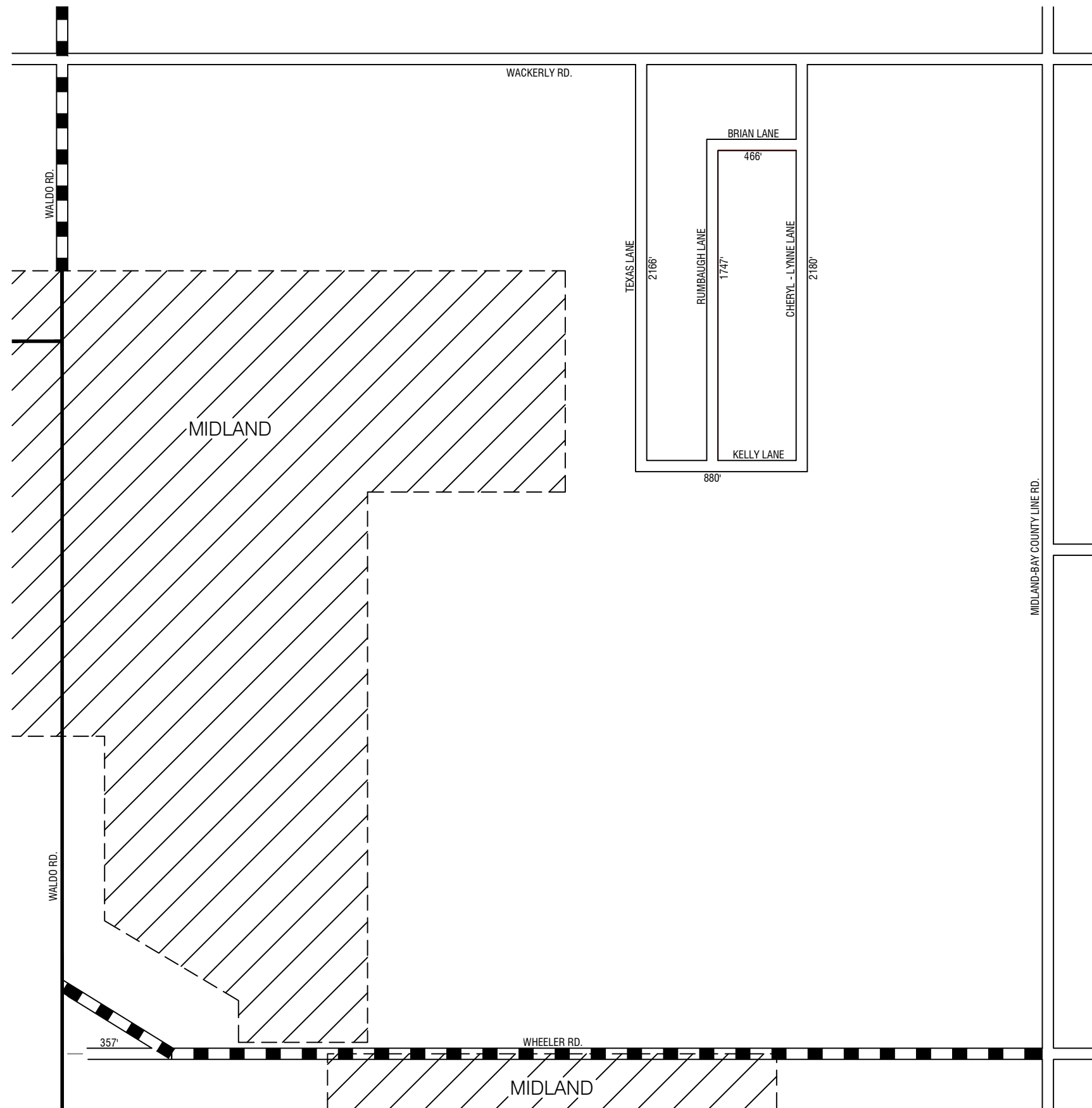
DATE



MIDLAND CO - 56

T14N - R2E





### LEGEND

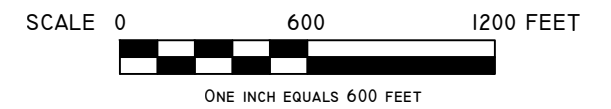
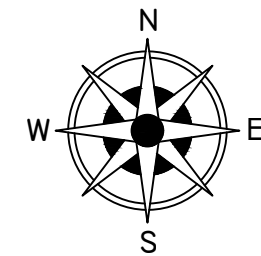
- COUNTY LINE
- CORPORATE LIMITS
- STATE TRUNKLINE
- COUNTY PRIMARY
- COUNTY LOCAL
- ADJACENT COUNTY
- CITY OR VILLAGE
- STREET

TOTAL LOCAL FEET 7796 EQUALS 1.48 MILES

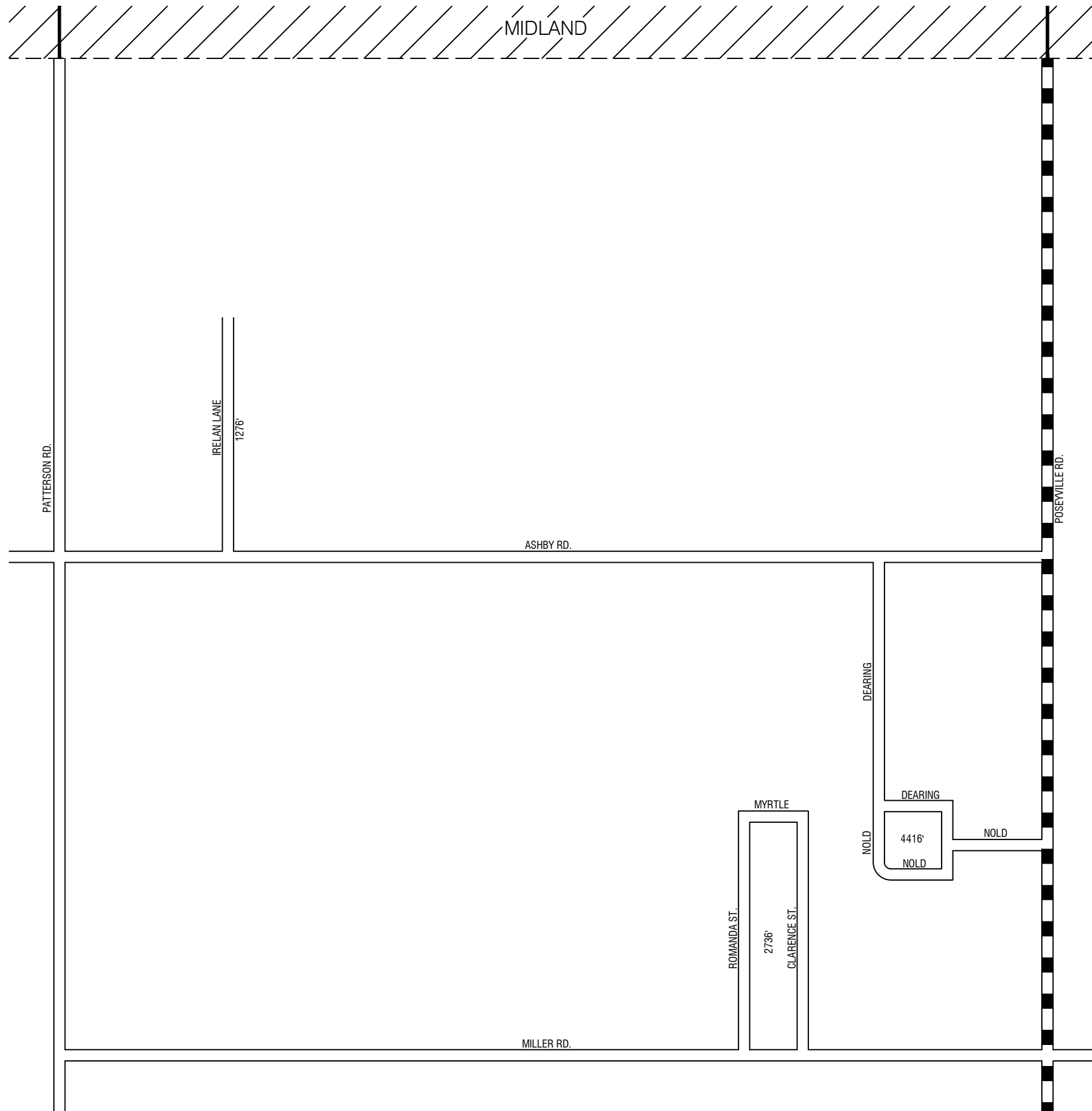
I HEREBY CERTIFY THAT THE ROADS SHOWN HEREON BY SYMBOL OR IN RED AS PRIMARY ROADS AND THOSE SHOWN HEREON BY SYMBOL OR IN GREEN AS LOCAL ROADS ARE IN USE AND ARE UNDER THE JURISDICTION OF THE MIDLAND COUNTY ROAD COMMISSION.

\_\_\_\_\_  
CHAIRMAN

\_\_\_\_\_  
DATE



TOWNSHIP MIDLAND  
 SECTION 1 T. 14N R. 2E  
 COUNTY MIDLAND - 56



### LEGEND

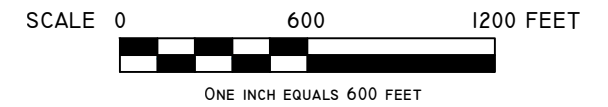
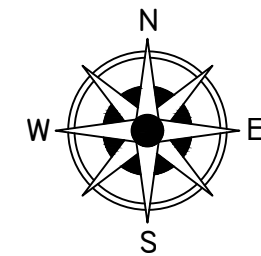
COUNTY LINE	— — — — —
CORPORATE LIMITS	- - - - -
STATE TRUNKLINE	▬▬▬▬▬
COUNTY PRIMARY	▬▬▬▬▬
COUNTY LOCAL	▬▬▬▬▬
ADJACENT COUNTY	▬▬▬▬▬▬▬▬▬▬
CITY OR VILLAGE	▬▬▬▬▬
STREET	▬▬▬▬▬

TOTAL LOCAL FEET 8428 EQUALS 1.60 MILES

I HEREBY CERTIFY THAT THE ROADS SHOWN HEREON BY SYMBOL OR IN RED AS PRIMARY ROADS AND THOSE SHOWN HEREON BY SYMBOL OR IN GREEN AS LOCAL ROADS ARE IN USE AND ARE UNDER THE JURISDICTION OF THE MIDLAND COUNTY ROAD COMMISSION.

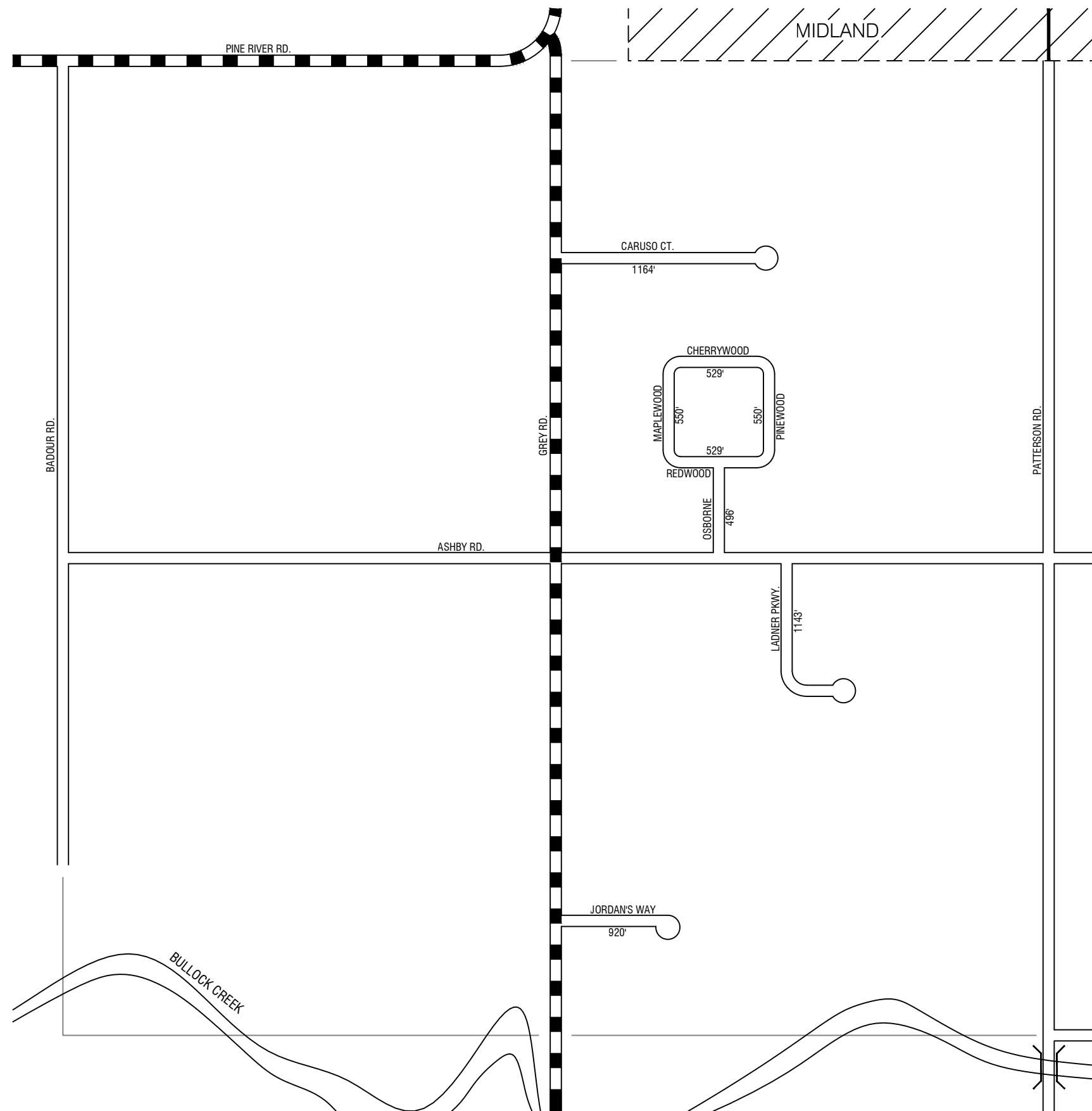
CHAIRMAN

DATE



TOWNSHIP MIDLAND  
 SECTION 29 T. 14N R. 2E  
 COUNTY MIDLAND - 56

12-29



### LEGEND

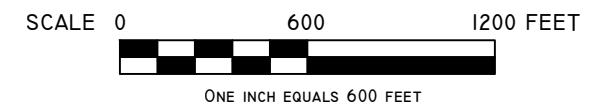
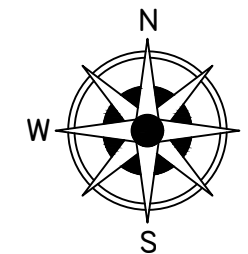
COUNTY LINE	
CORPORATE LIMITS	
STATE TRUNKLINE	
COUNTY PRIMARY	
COUNTY LOCAL	
ADJACENT COUNTY	
CITY OR VILLAGE STREET	

TOTAL LOCAL FEET 5881 EQUALS 1.11 MILES

I HEREBY CERTIFY THAT THE ROADS SHOWN HEREON BY SYMBOL OR IN RED AS PRIMARY ROADS AND THOSE SHOWN HEREON BY SYMBOL OR IN GREEN AS LOCAL ROADS ARE IN USE AND ARE UNDER THE JURISDICTION OF THE MIDLAND COUNTY ROAD COMMISSION.

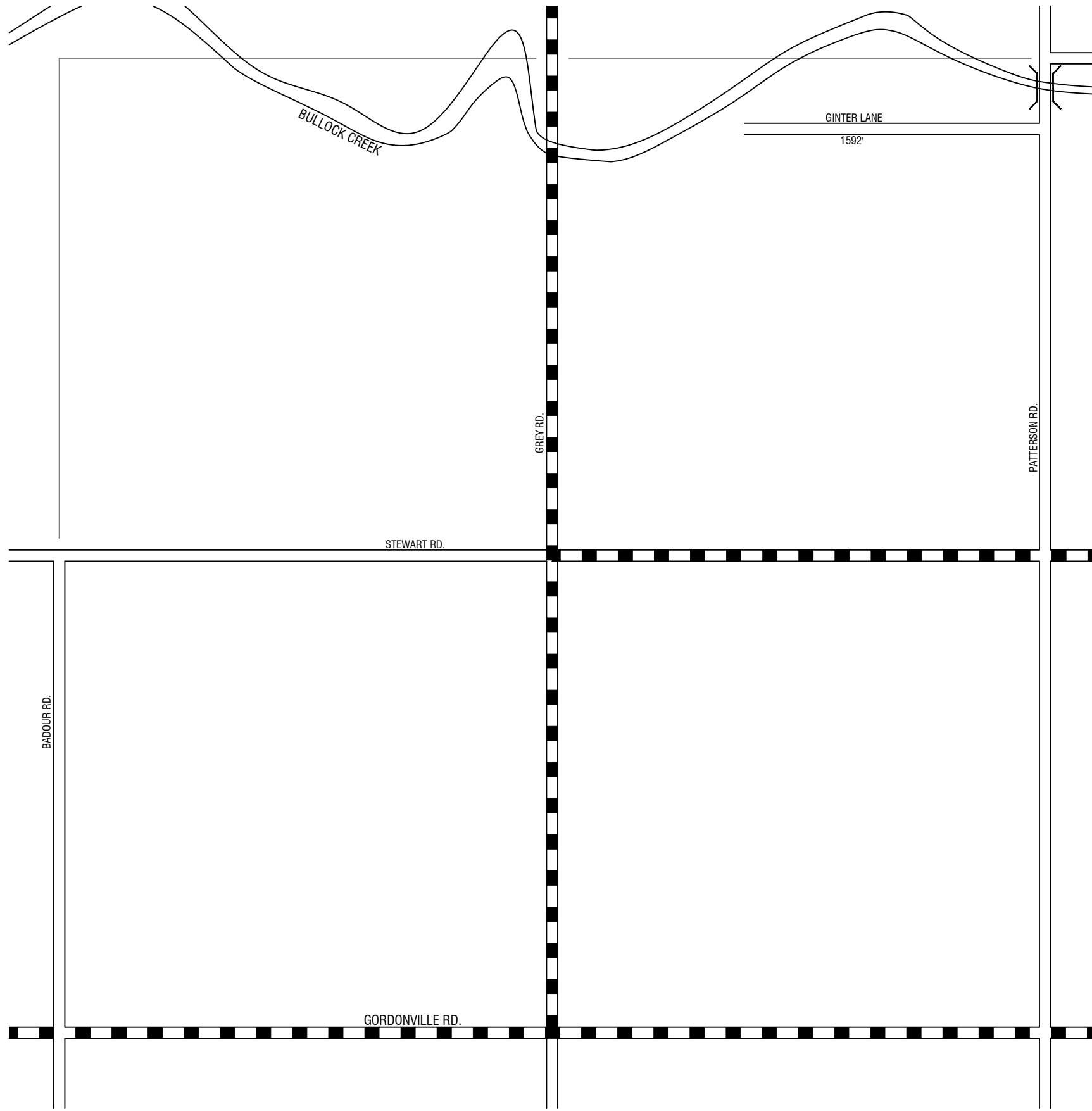
CHAIRMAN \_\_\_\_\_

DATE \_\_\_\_\_



TOWNSHIP MIDLAND  
SECTION 30 T. 14N R. 2E  
COUNTY MIDLAND - 56

12-30



### LEGEND

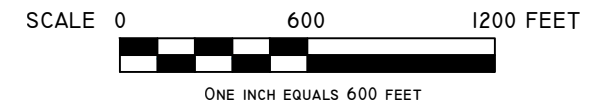
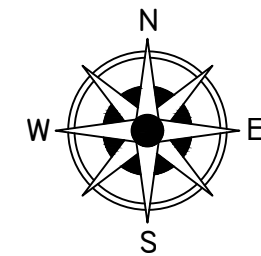
- COUNTY LINE
- CORPORATE LIMITS
- STATE TRUNKLINE
- COUNTY PRIMARY
- COUNTY LOCAL
- ADJACENT COUNTY
- CITY OR VILLAGE
- STREET

TOTAL LOCAL FEET 1592 EQUALS .30 MILES

I HEREBY CERTIFY THAT THE ROADS SHOWN HEREON BY SYMBOL OR IN RED AS PRIMARY ROADS AND THOSE SHOWN HEREON BY SYMBOL OR IN GREEN AS LOCAL ROADS ARE IN USE AND ARE UNDER THE JURISDICTION OF THE MIDLAND COUNTY ROAD COMMISSION.

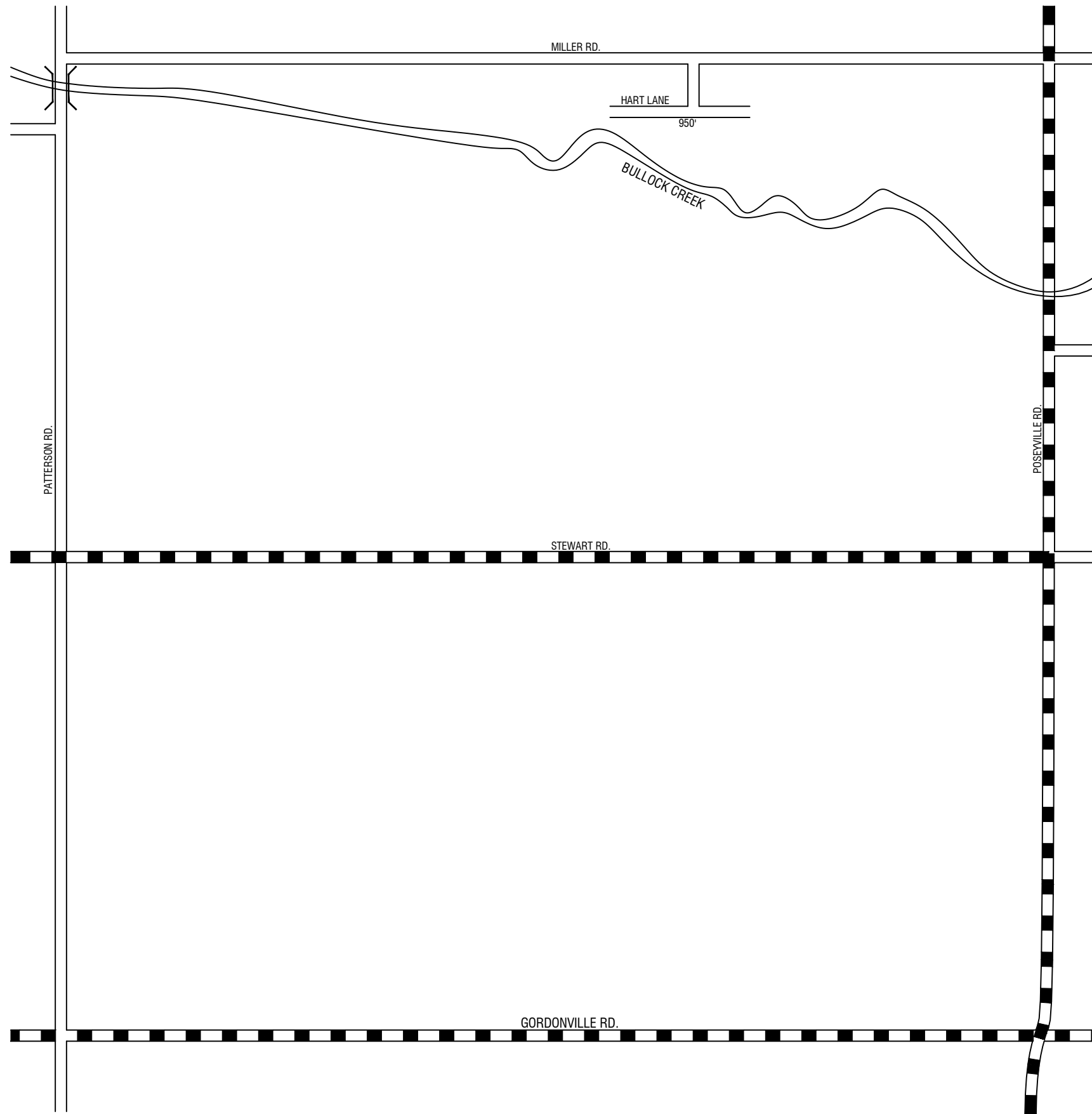
CHAIRMAN \_\_\_\_\_

DATE \_\_\_\_\_



TOWNSHIP MIDLAND  
 SECTION 31 T. 14N R. 2E  
 COUNTY MIDLAND - 56

12-31



### LEGEND

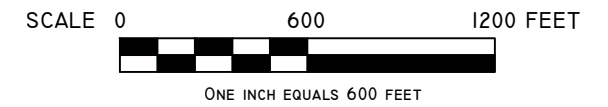
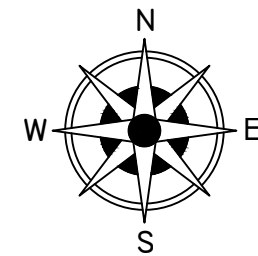
- COUNTY LINE
- CORPORATE LIMITS
- STATE TRUNKLINE
- COUNTY PRIMARY
- COUNTY LOCAL
- ADJACENT COUNTY
- CITY OR VILLAGE
- STREET

TOTAL LOCAL FEET 950 EQUALS .18 MILES

I HEREBY CERTIFY THAT THE ROADS SHOWN HEREON BY SYMBOL OR IN RED AS PRIMARY ROADS AND THOSE SHOWN HEREON BY SYMBOL OR IN GREEN AS LOCAL ROADS ARE IN USE AND ARE UNDER THE JURISDICTION OF THE MIDLAND COUNTY ROAD COMMISSION.

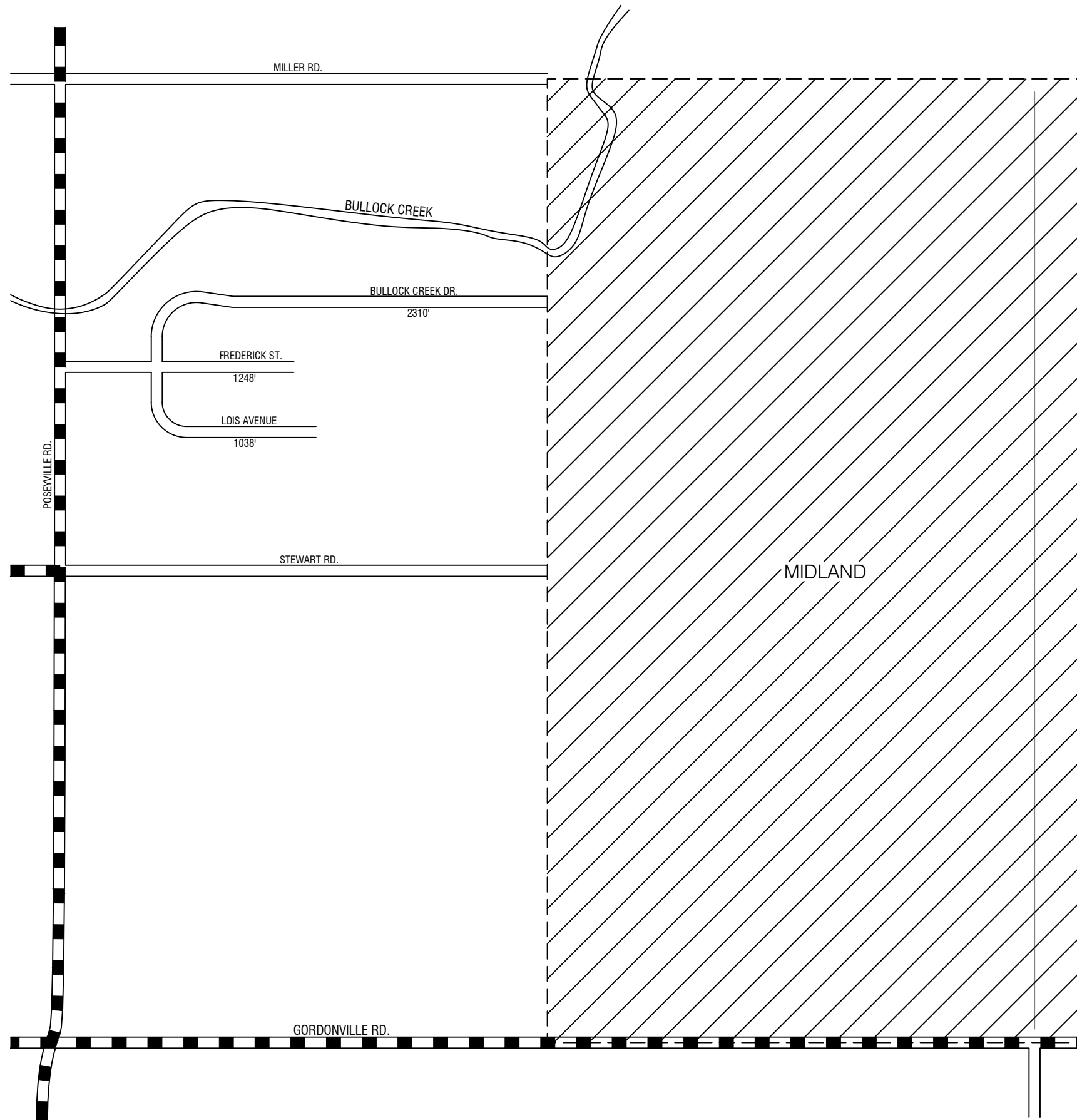
CHAIRMAN \_\_\_\_\_

DATE \_\_\_\_\_



TOWNSHIP MIDLAND  
SECTION 32 T. 14N R. 2E  
COUNTY MIDLAND - 56

12-32



### LEGEND

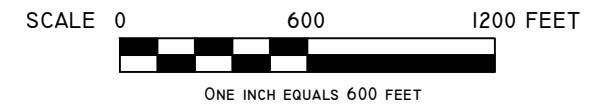
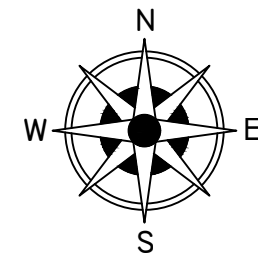
COUNTY LINE	-----
CORPORATE LIMITS	- - - - -
STATE TRUNKLINE	=====
COUNTY PRIMARY	▬▬▬▬▬▬
COUNTY LOCAL	=====
ADJACENT COUNTY	
CITY OR VILLAGE	=====
STREET	=====

TOTAL LOCAL FEET 4596 EQUALS .87 MILES

I HEREBY CERTIFY THAT THE ROADS SHOWN HEREON BY SYMBOL OR IN RED AS PRIMARY ROADS AND THOSE SHOWN HEREON BY SYMBOL OR IN GREEN AS LOCAL ROADS ARE IN USE AND ARE UNDER THE JURISDICTION OF THE MIDLAND COUNTY ROAD COMMISSION.

CHAIRMAN \_\_\_\_\_

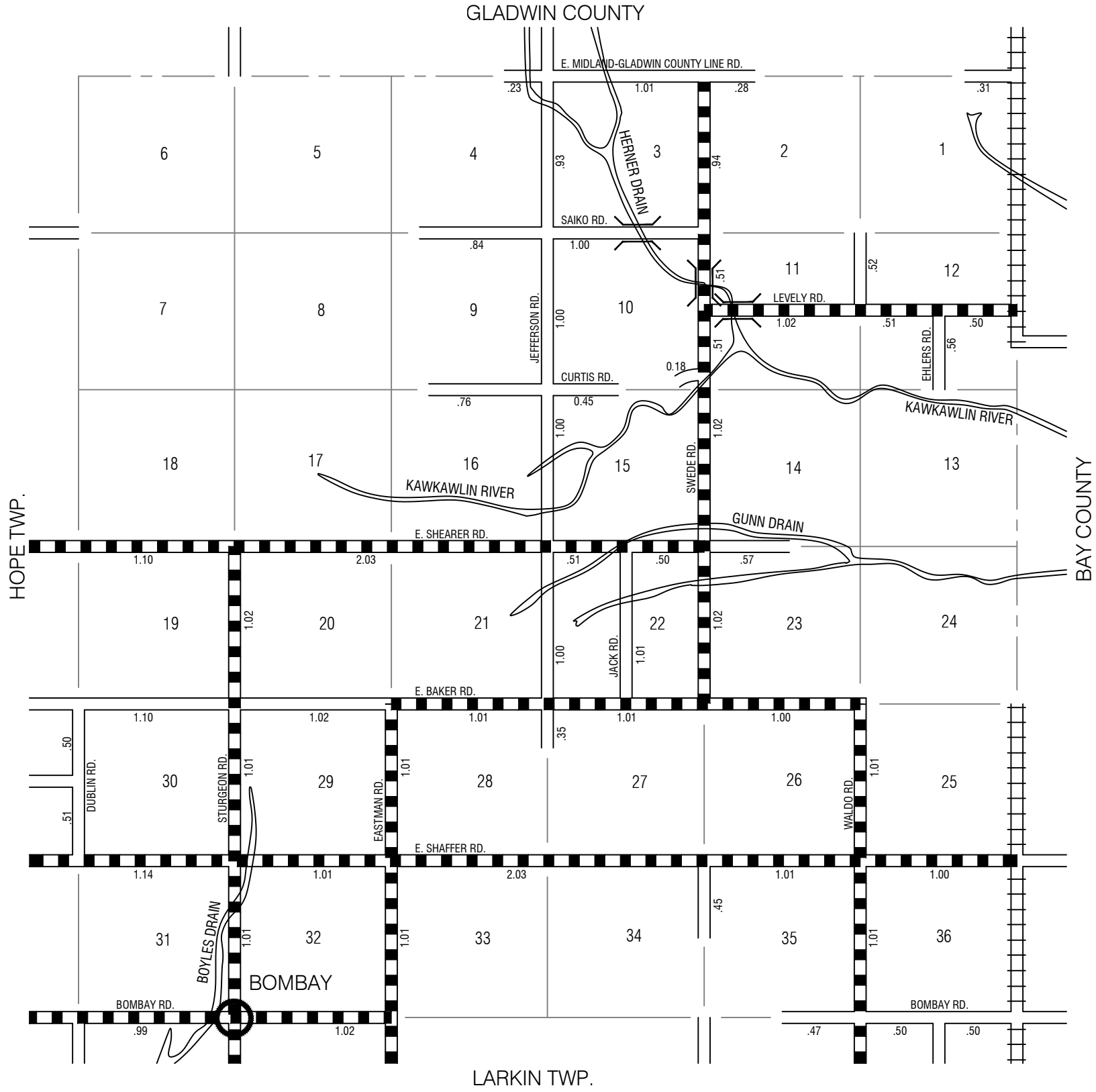
DATE \_\_\_\_\_



TOWNSHIP MIDLAND  
 SECTION 33 T. 14N R. 2E  
 COUNTY MIDLAND - 56

12-33

# MILLS TWP.



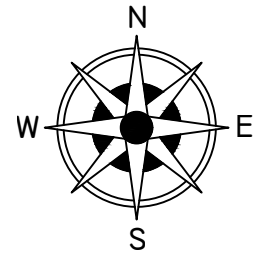
## LEGEND

- COUNTY LINE
- CORPORATE LIMITS
- STATE TRUNKLINE
- COUNTY PRIMARY
- COUNTY LOCAL
- ADJACENT COUNTY
- CITY OR VILLAGE
- STREET

PRIMARY ROAD SYSTEM IS 28.47 MILES  
 LOCAL ROAD SYSTEM IS 17.05 MILES

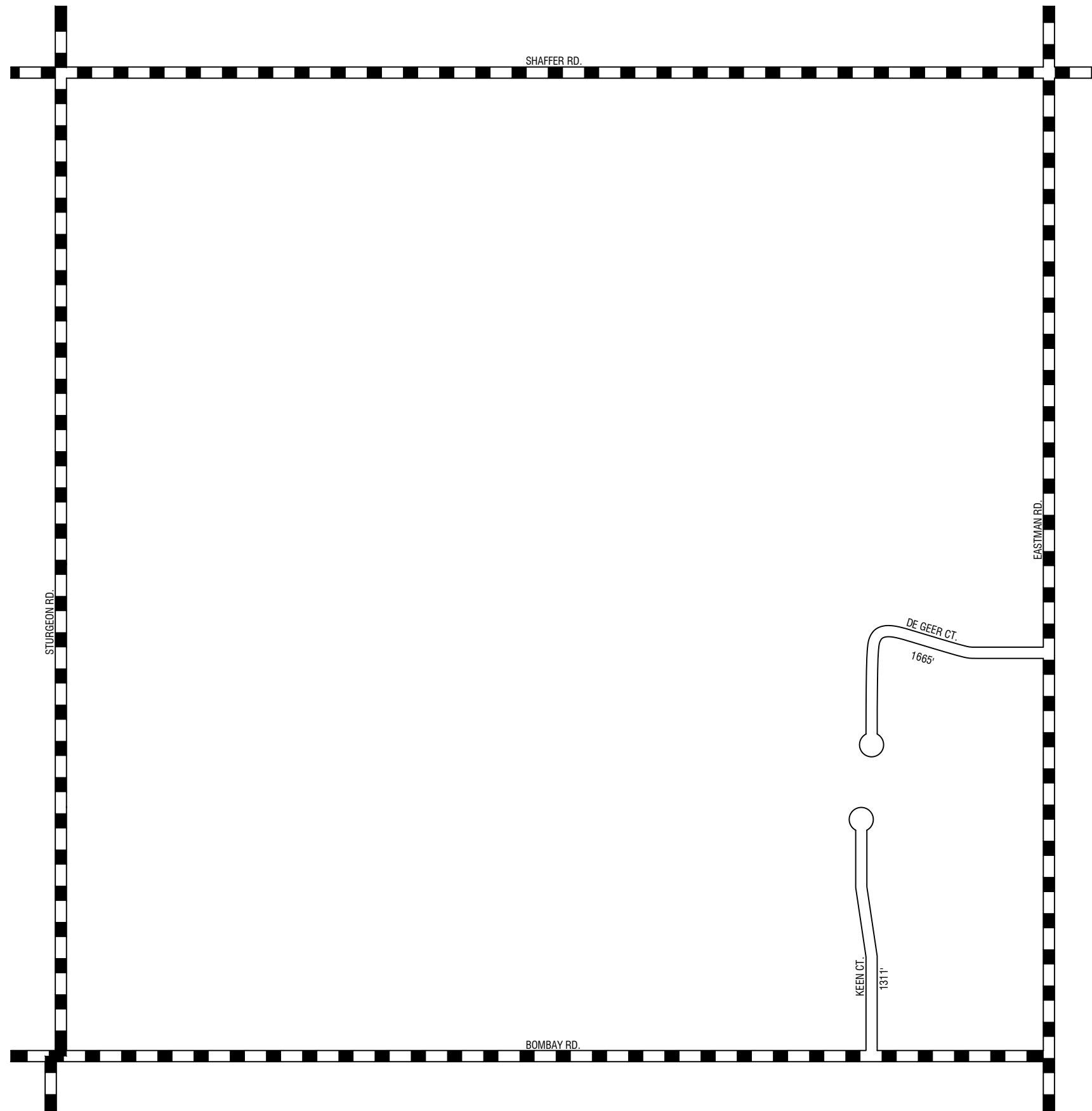
I HEREBY CERTIFY THAT THE ROADS SHOWN HEREON BY SYMBOL OR IN RED AS PRIMARY ROADS AND THOSE SHOWN HEREON BY SYMBOL OR IN GREEN AS LOCAL ROADS ARE IN USE AND ARE UNDER THE JURISDICTION OF THE MIDLAND COUNTY ROAD COMMISSION.

CHAIRMAN \_\_\_\_\_ DATE \_\_\_\_\_



MIDLAND CO - 56

T16N - R2E



### LEGEND

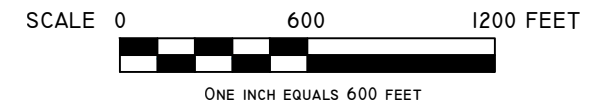
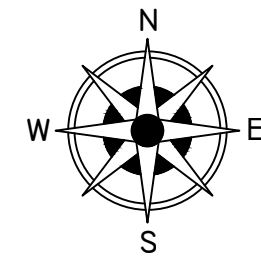
COUNTY LINE	— — — — —
CORPORATE LIMITS	- - - - -
STATE TRUNKLINE	—————
COUNTY PRIMARY	▬▬▬▬▬▬▬
COUNTY LOCAL	=====
ADJACENT COUNTY	
CITY OR VILLAGE STREET	—————

TOTAL LOCAL FEET 2976 EQUALS .57 MILES

I HEREBY CERTIFY THAT THE ROADS SHOWN HEREON BY SYMBOL OR IN RED AS PRIMARY ROADS AND THOSE SHOWN HEREON BY SYMBOL OR IN GREEN AS LOCAL ROADS ARE IN USE AND ARE UNDER THE JURISDICTION OF THE MIDLAND COUNTY ROAD COMMISSION.

CHAIRMAN \_\_\_\_\_

DATE \_\_\_\_\_

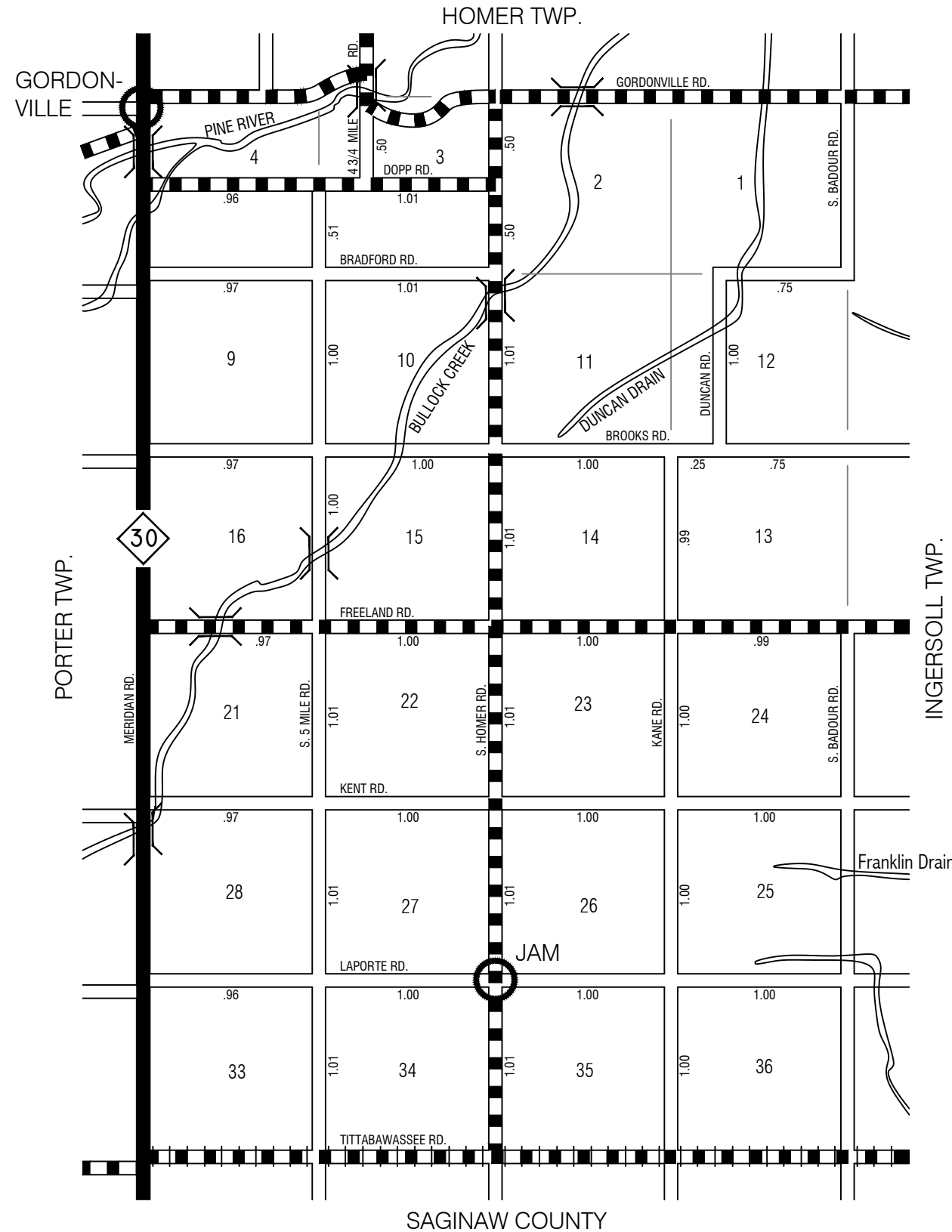


TOWNSHIP MILLS  
 SECTION 32 T. 16N R. 2E  
 COUNTY MIDLAND - 56

13-32



# MOUNT HALEY TWP.



## LEGEND

COUNTY LINE	-----
CORPORATE LIMITS	- - - - -
STATE TRUNKLINE	=====
COUNTY PRIMARY	▬▬▬▬▬▬
COUNTY LOCAL	=====
ADJACENT COUNTY	
CITY OR VILLAGE	=====
STREET	=====

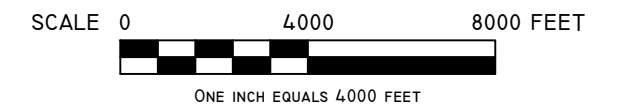
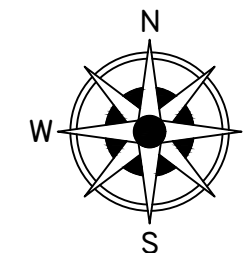
PRIMARY ROAD SYSTEM IS 11.98 MILES

LOCAL ROAD SYSTEM IS 25.66 MILES

I HEREBY CERTIFY THAT THE ROADS SHOWN HEREON BY SYMBOL OR IN RED AS PRIMARY ROADS AND THOSE SHOWN HEREON BY SYMBOL OR IN GREEN AS LOCAL ROADS ARE IN USE AND ARE UNDER THE JURISDICTION OF THE MIDLAND COUNTY ROAD COMMISSION.

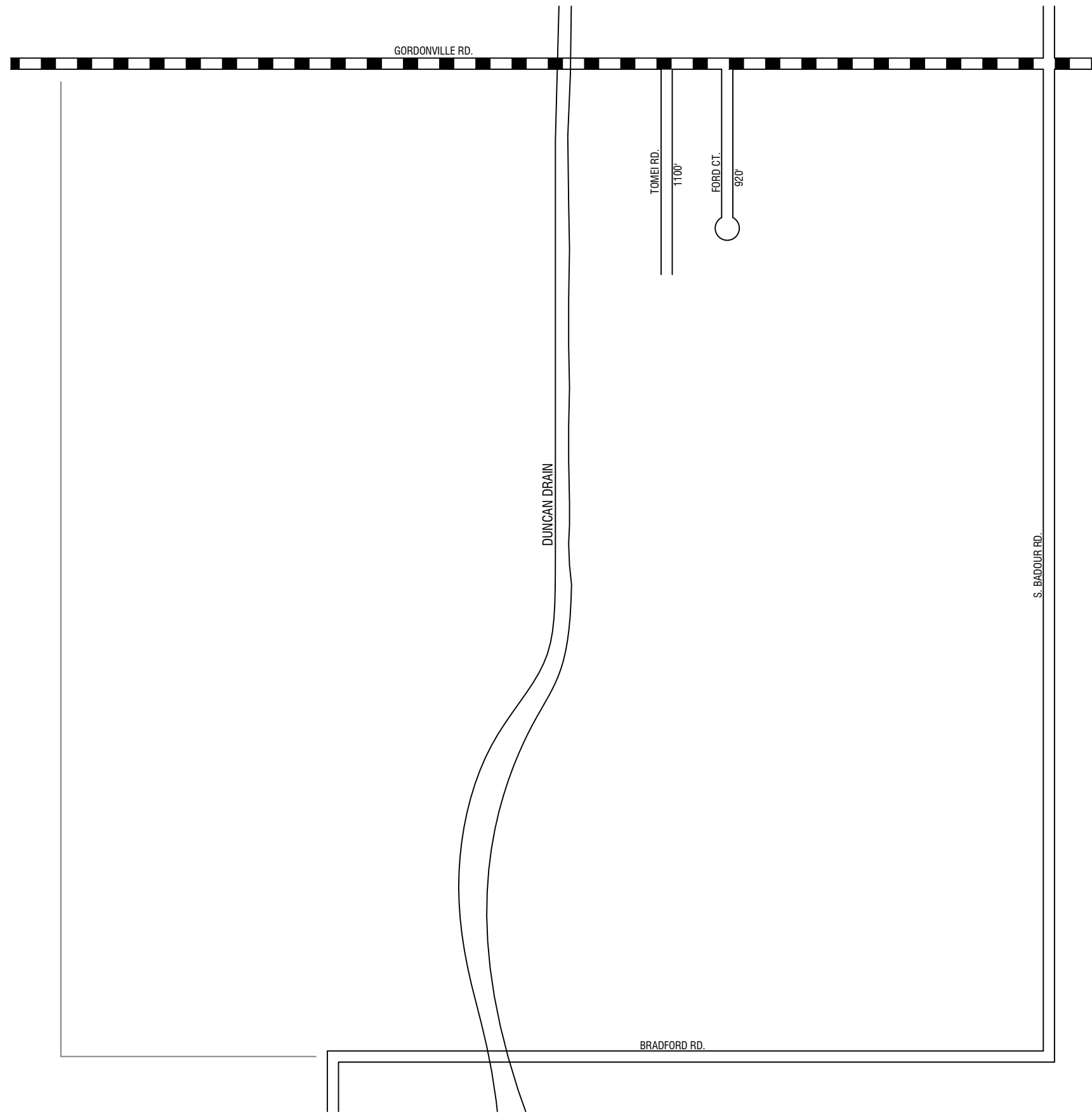
CHAIRMAN

DATE



MIDLAND CO - 56

T13N - R1E



### LEGEND

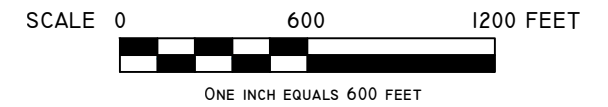
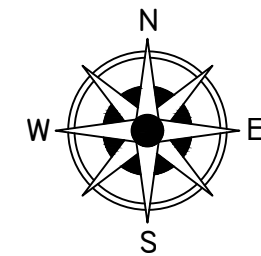
COUNTY LINE	— — — — —
CORPORATE LIMITS	- - - - -
STATE TRUNKLINE	—————
COUNTY PRIMARY	▬▬▬▬▬▬▬▬▬▬
COUNTY LOCAL	▬▬▬▬▬▬▬▬▬▬
ADJACENT COUNTY	▬▬▬▬▬▬▬▬▬▬
CITY OR VILLAGE STREET	—————

TOTAL LOCAL FEET 2020 EQUALS .38 MILES

I HEREBY CERTIFY THAT THE ROADS SHOWN HEREON BY SYMBOL OR IN RED AS PRIMARY ROADS AND THOSE SHOWN HEREON BY SYMBOL OR IN GREEN AS LOCAL ROADS ARE IN USE AND ARE UNDER THE JURISDICTION OF THE MIDLAND COUNTY ROAD COMMISSION.

CHAIRMAN

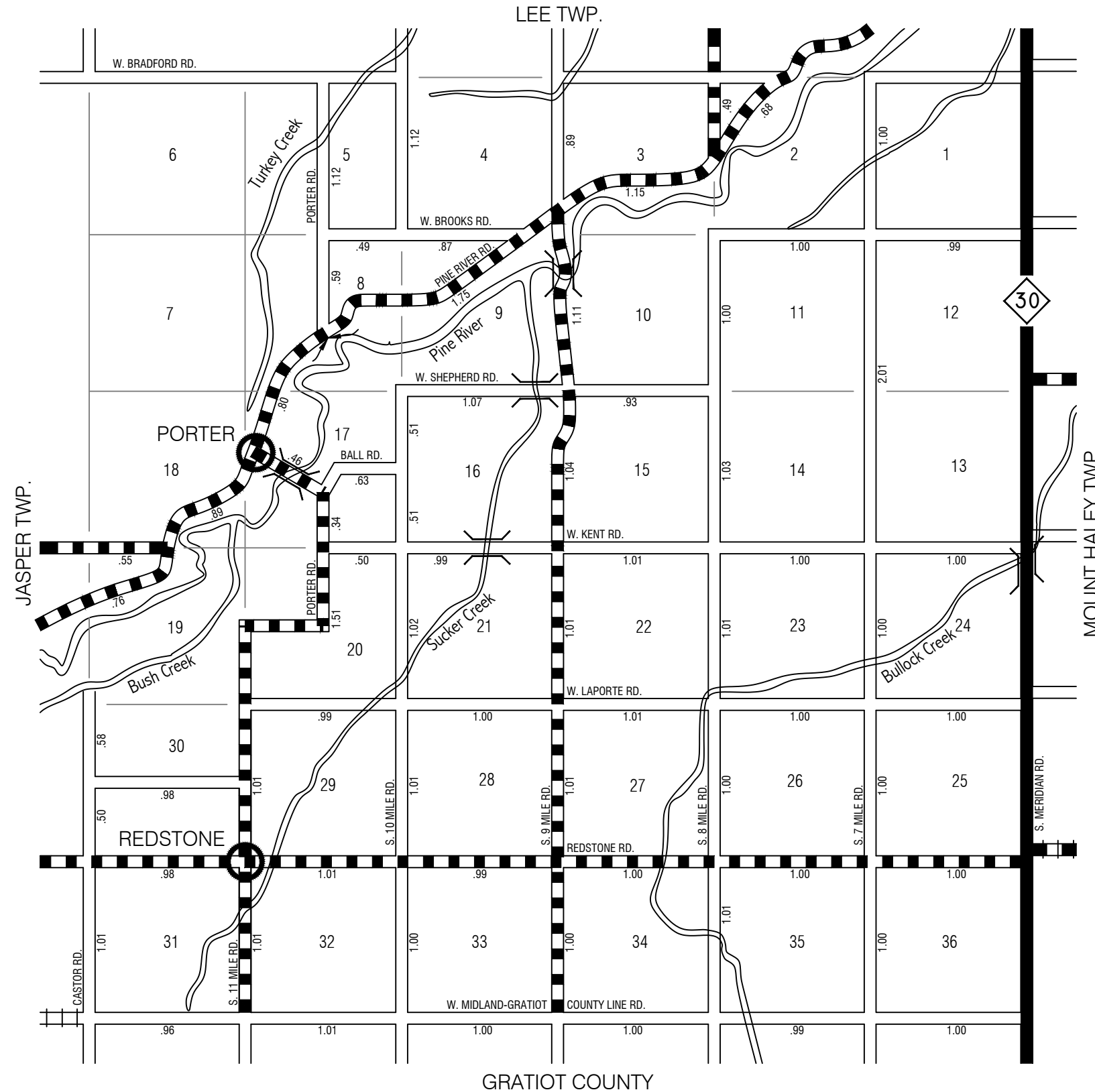
DATE



TOWNSHIP MOUNT HALEY  
 SECTION 32 T. 13N R. 1E  
 COUNTY MIDLAND - 56

14-1

# PORTER TWP.



## LEGEND

COUNTY LINE	-----
CORPORATE LIMITS	- - - - -
STATE TRUNKLINE	=====
COUNTY PRIMARY	▬▬▬▬▬▬
COUNTY LOCAL	=====
ADJACENT COUNTY	
CITY OR VILLAGE	⊙
STREET	_____

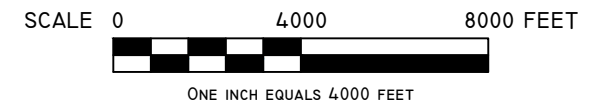
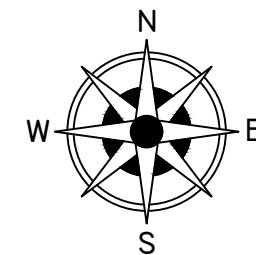
PRIMARY ROAD SYSTEM IS 22.55 MILES

LOCAL ROAD SYSTEM IS 43.34 MILES

I HEREBY CERTIFY THAT THE ROADS SHOWN HEREON BY SYMBOL OR IN RED AS PRIMARY ROADS AND THOSE SHOWN HEREON BY SYMBOL OR IN GREEN AS LOCAL ROADS ARE IN USE AND ARE UNDER THE JURISDICTION OF THE MIDLAND COUNTY ROAD COMMISSION.

CHAIRMAN

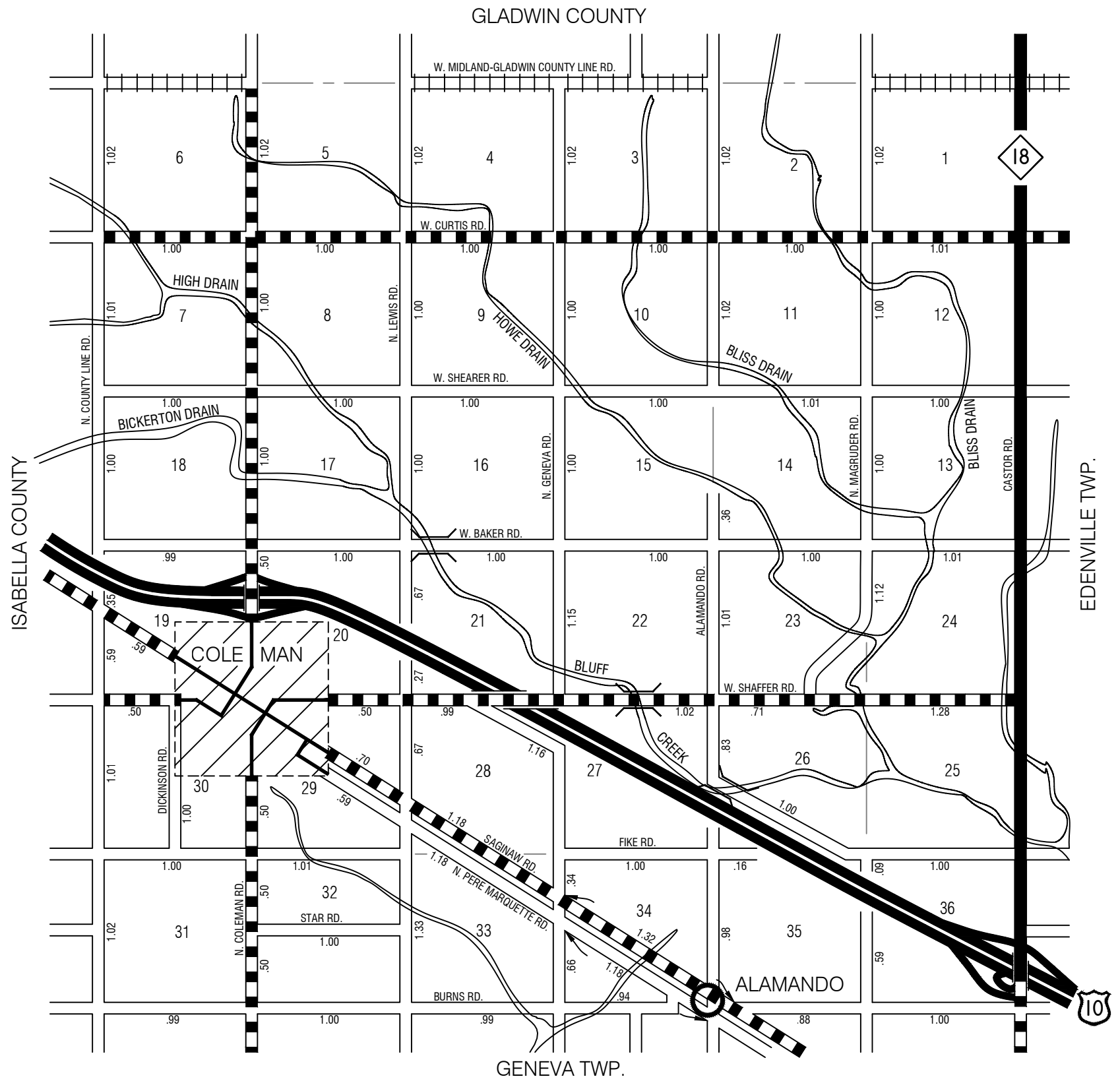
DATE



MIDLAND CO - 56

T13N - RIW

# WARREN TWP.



## LEGEND

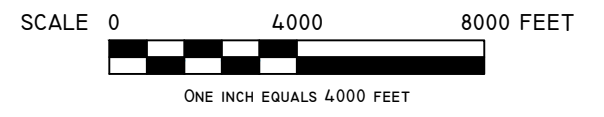
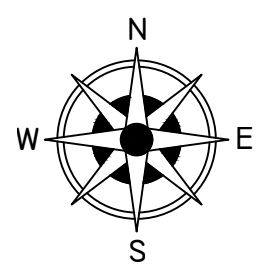
COUNTY LINE	
CORPORATE LIMITS	
STATE TRUNKLINE	
COUNTY PRIMARY	
COUNTY LOCAL	
ADJACENT COUNTY	
CITY OR VILLAGE	
STREET	

PRIMARY ROAD SYSTEM IS 19.82 MILES  
 LOCAL ROAD SYSTEM IS 56.26 MILES

I HEREBY CERTIFY THAT THE ROADS SHOWN HEREON BY SYMBOL OR IN RED AS PRIMARY ROADS AND THOSE SHOWN HEREON BY SYMBOL OR IN GREEN AS LOCAL ROADS ARE IN USE AND ARE UNDER THE JURISDICTION OF THE MIDLAND COUNTY ROAD COMMISSION.

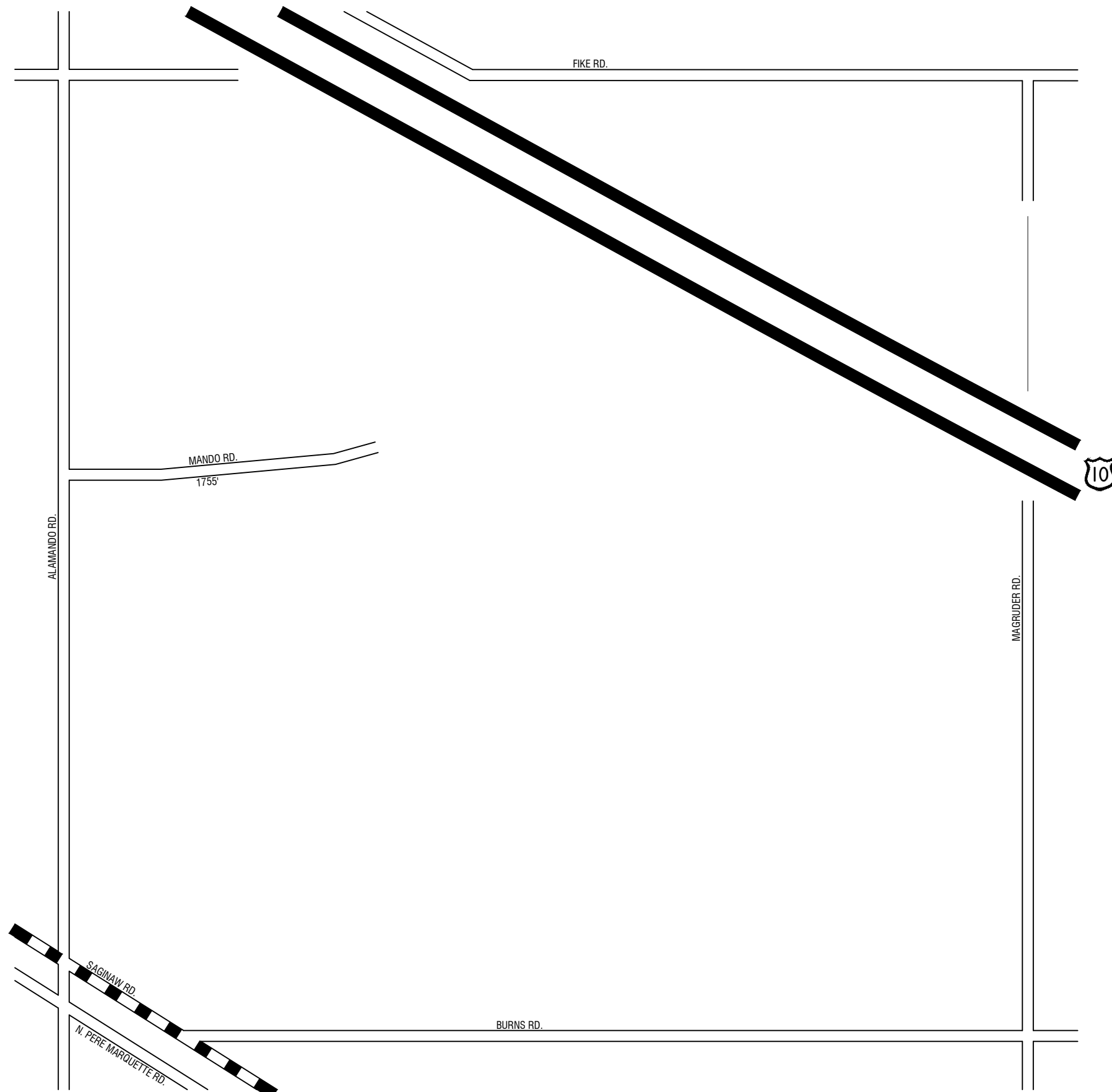
CHAIRMAN

DATE



MIDLAND CO - 56

T16N - R2W



### LEGEND

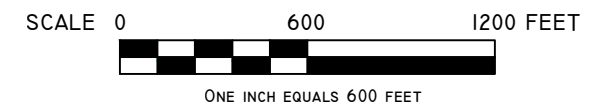
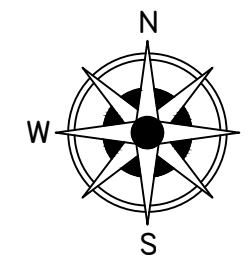
COUNTY LINE	— — — — —
CORPORATE LIMITS	- - - - -
STATE TRUNKLINE	<b>—————</b>
COUNTY PRIMARY	<b>▬▬▬▬▬▬</b>
COUNTY LOCAL	===== ===== =====
ADJACENT COUNTY	
CITY OR VILLAGE	—————
STREET	—————

TOTAL LOCAL FEET 1755 EQUALS .33 MILES

I HEREBY CERTIFY THAT THE ROADS SHOWN HEREON BY SYMBOL OR IN RED AS PRIMARY ROADS AND THOSE SHOWN HEREON BY SYMBOL OR IN GREEN AS LOCAL ROADS ARE IN USE AND ARE UNDER THE JURISDICTION OF THE MIDLAND COUNTY ROAD COMMISSION.

CHAIRMAN \_\_\_\_\_

DATE \_\_\_\_\_



TOWNSHIP WARREN  
 SECTION 35 T. 16N R. 2W  
 COUNTY MIDLAND - 56

16-35